

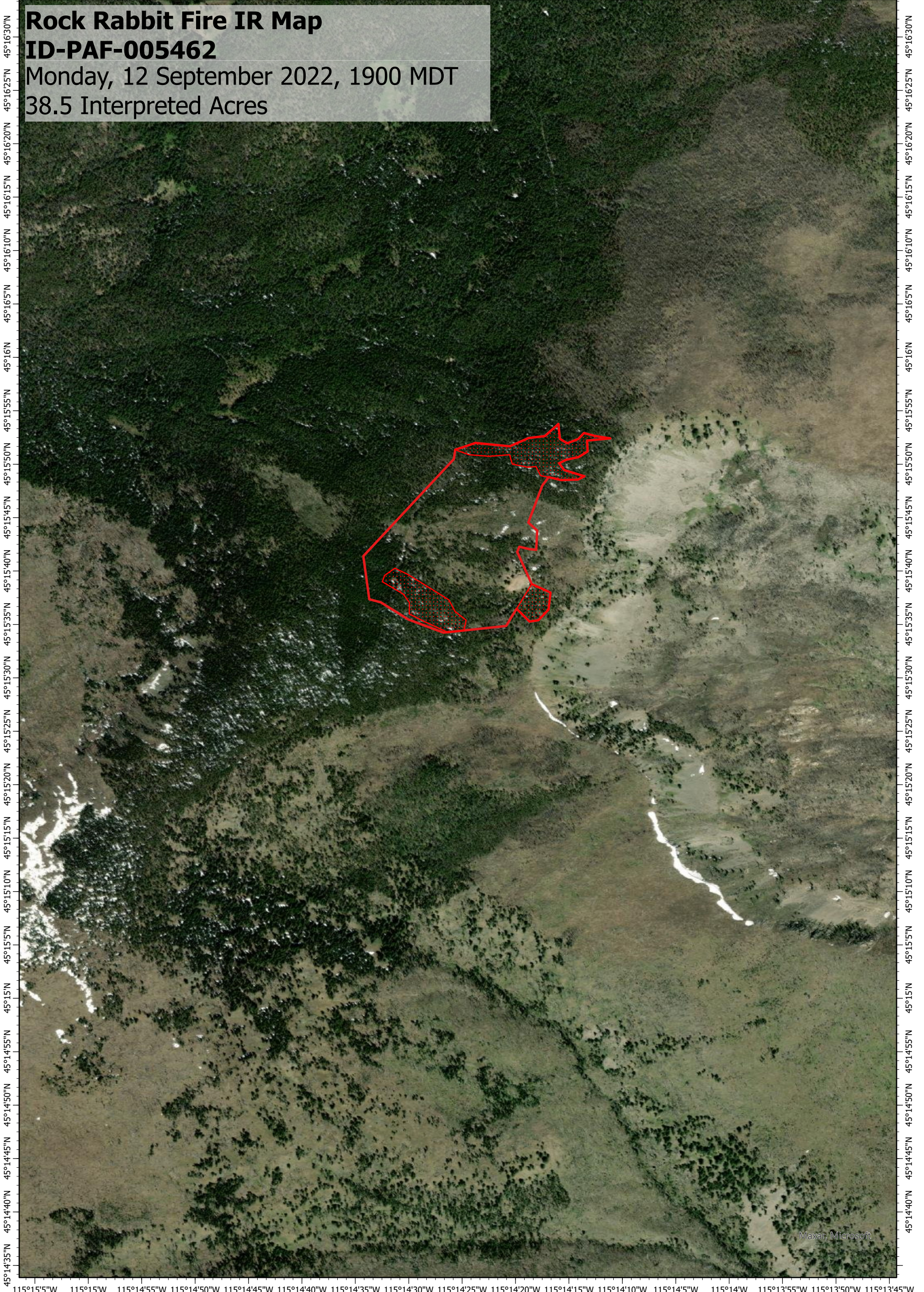
115°15'5"W 115°15'W 115°14'55"W 115°14'50"W 115°14'45"W 115°14'40"W 115°14'35"W 115°14'30"W 115°14'25"W 115°14'20"W 115°14'15"W 115°14'10"W 115°14'5"W 115°14'W 115°13'55"W 115°13'50"W 115°13'45"W

Rock Rabbit Fire IR Map

ID-PAF-005462



Monday, 12 September 2022, 1900 MDT

38.5 Interpreted Acres



Maxar, Microsoft

Legend

-  IR Scattered
-  Burn Perimeter

Scale: 1:10,000

Projection: WGS 1984

Produced by: Owyhee Air Research, LLC

IR Interpreter: C. Bogard

Contact: gis@owyheear.com (208) 442-5405

