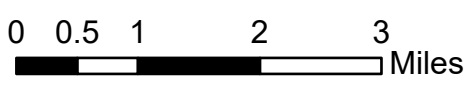


IAP Index Map
 Ross Fork
 IDSTF-000193

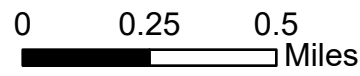


IAP

Ross Fork IDSTF-000193

14,394 acres

9/5/2022 Day Shift

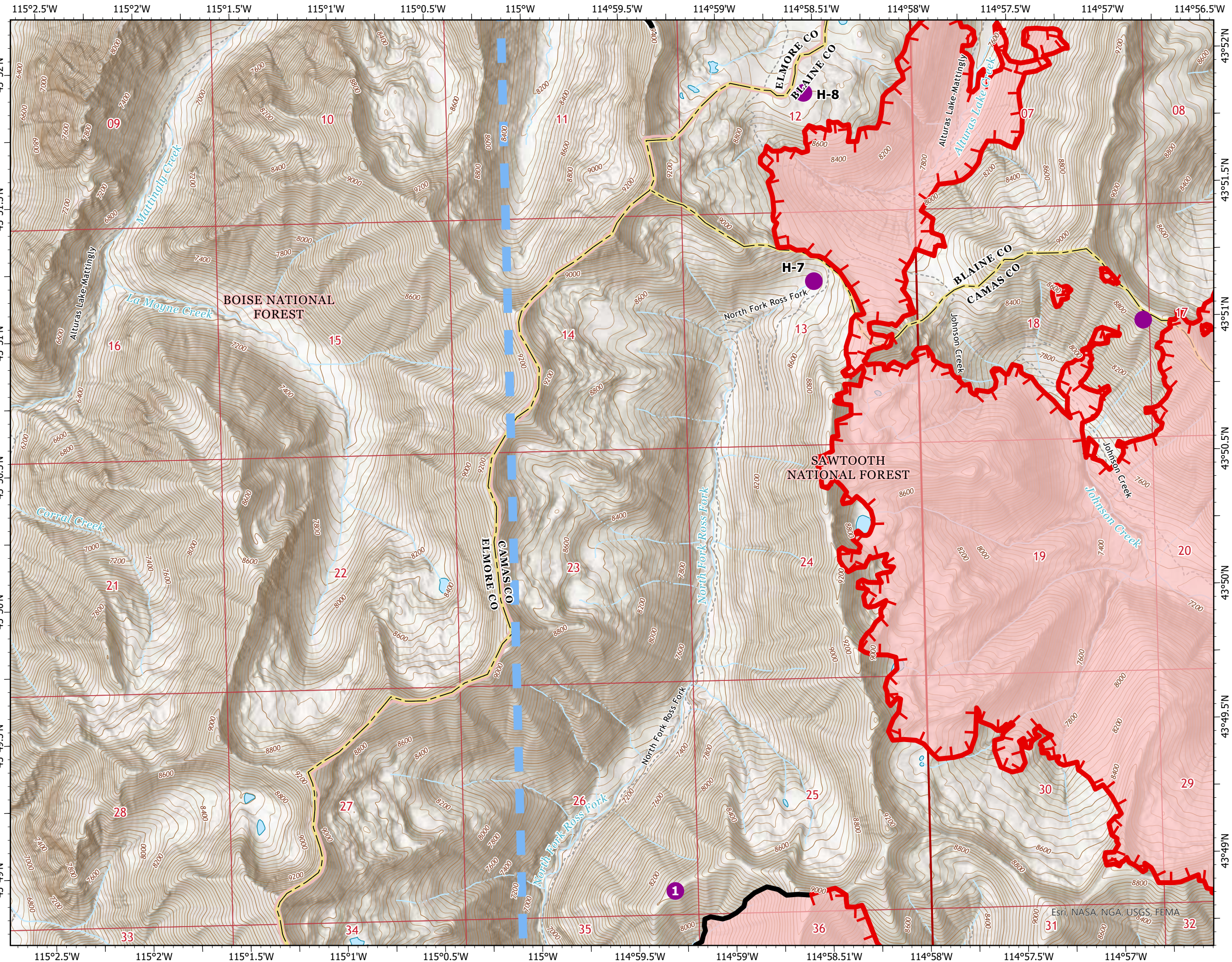


- State or Territory
- County or Equivalent
- Forest Service
- Trail
- Helispot
- Division Break
- Temporary Flight Restriction
- Contained
- Uncontained
- Wildfire Daily Fire Perimeter



9/5/2022 2022

North American 1983 Datum. LatLong Grid

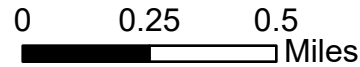


IAP

Ross Fork
IDSTF-000193

14,394 acres

9/5/2022 Day Shift

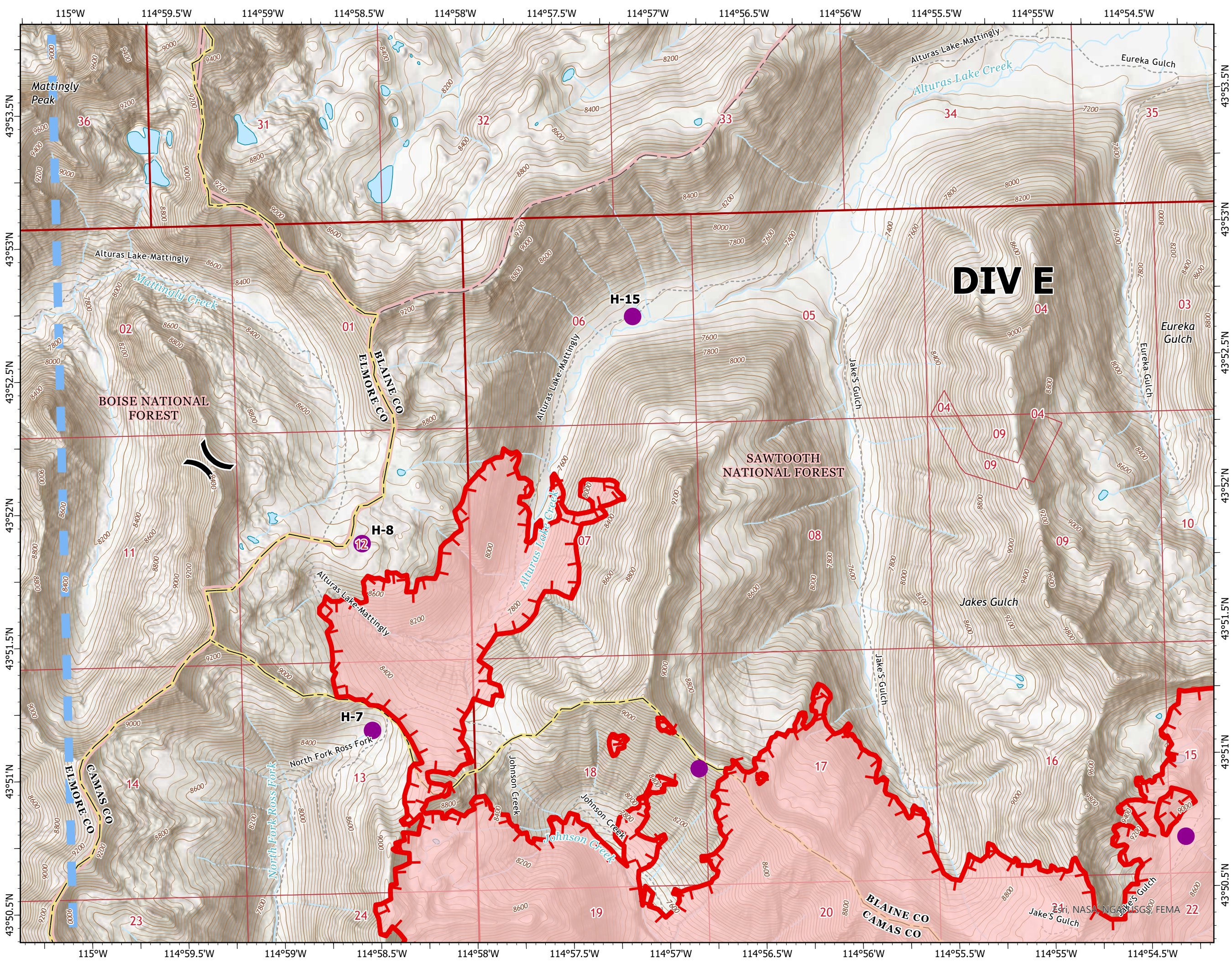


- State or Territory
- County or Equivalent
- Forest Service
- Local Road
- Trail
- Label Point
- Helispot
- Division Break
- Temporary Flight Restriction
- Uncontained
- Wildfire Daily Fire Perimeter



9/5/2022 2022

North American 1983 Datum. LatLong Grid

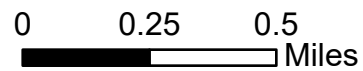


IAP

Ross Fork
IDSTF-000193

14,394 acres

9/5/2022 Day Shift

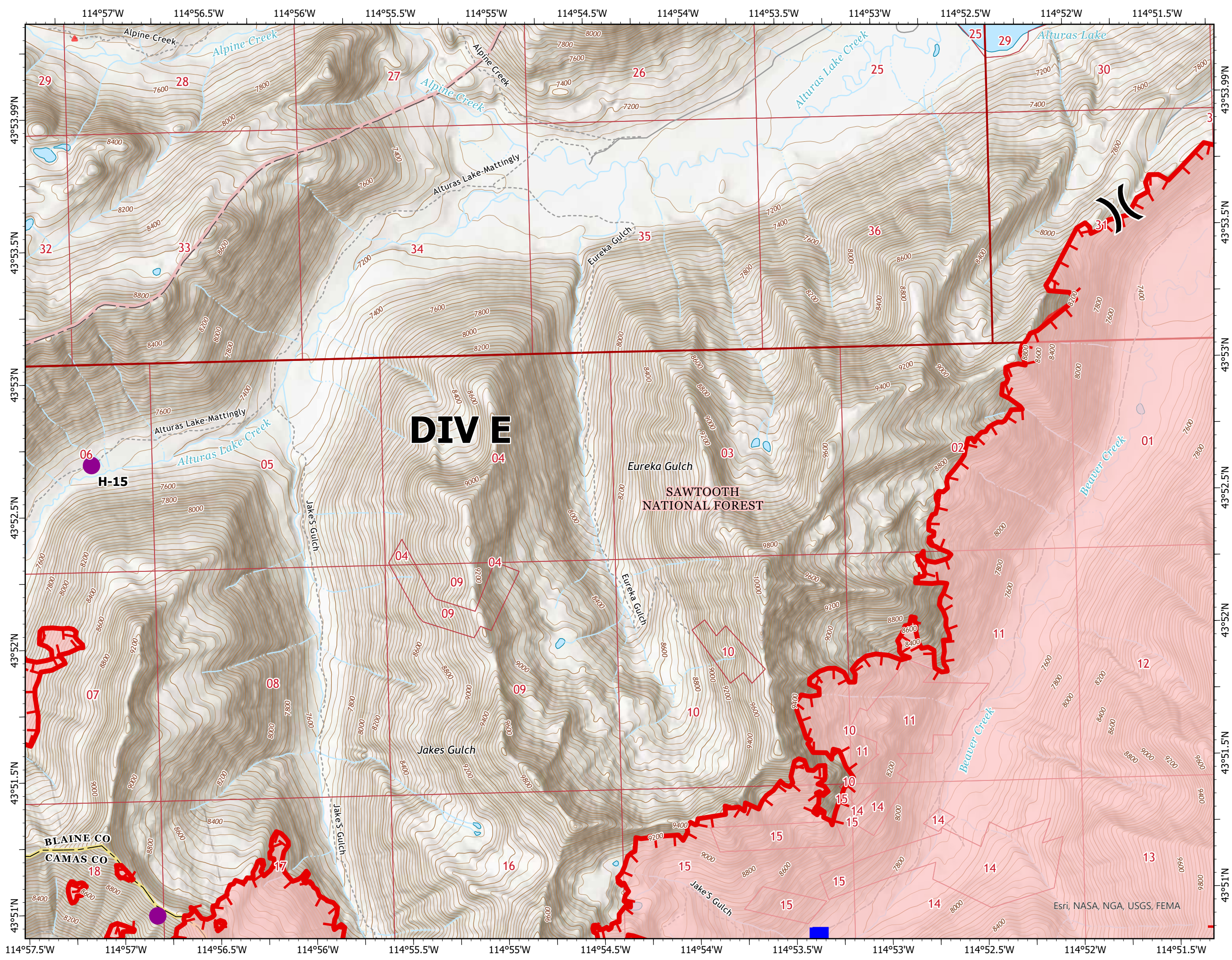


- State or Territory
- County or Equivalent
- Forest Service
- Local Road
- 4WD
- Trail
- Label Point
- Helispot
- Division Break
- Drop Point
- Camp
- Uncontained
- Wildfire Daily Fire Perimeter



9/5/2022 2022

North American 1983 Datum. LatLong Grid

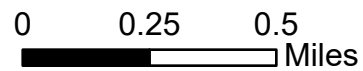


IAP

Ross Fork
IDSTF-000193

14,394 acres

9/5/2022 Day Shift

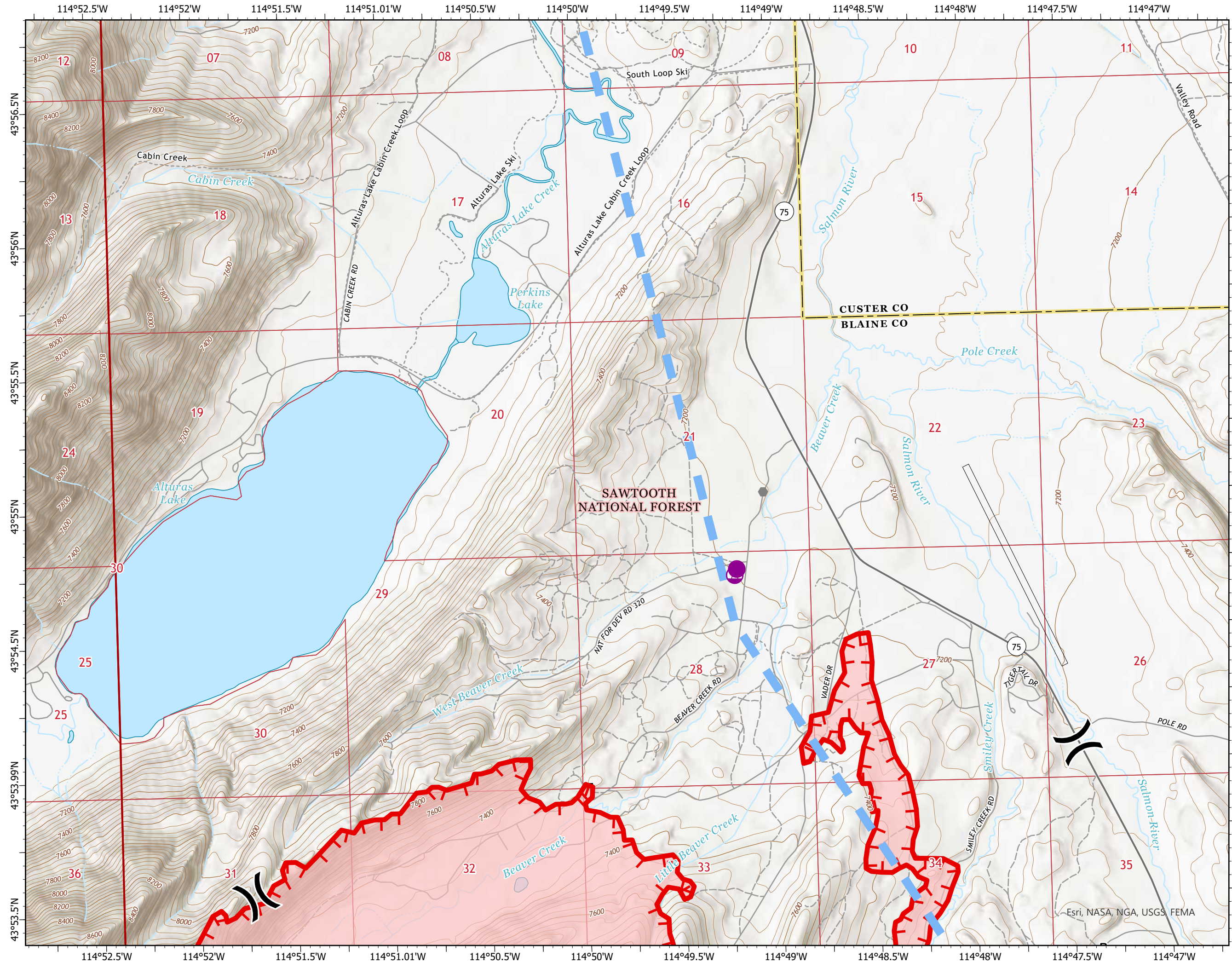


- Cemetery
- ▭ State or Territory
- ▭ County or Equivalent
- ▭ Forest Service
- Local Connector
- Local Road
- - - 4WD
- - - Trail
- Label Point
- Helispot
- ⊕ Sling Site
- ⌋ Division Break
- Other
- R— Completed Road as Line
- ▬ Temporary Flight Restriction
- ▭ Uncontained
- ▭ Wildfire Daily Fire Perimeter



9/5/2022 2022

North American 1983 Datum. LatLong Grid

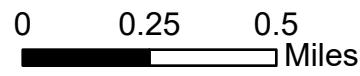


IAP

Ross Fork IDSTF-000193

14,394 acres

9/5/2022 Day Shift

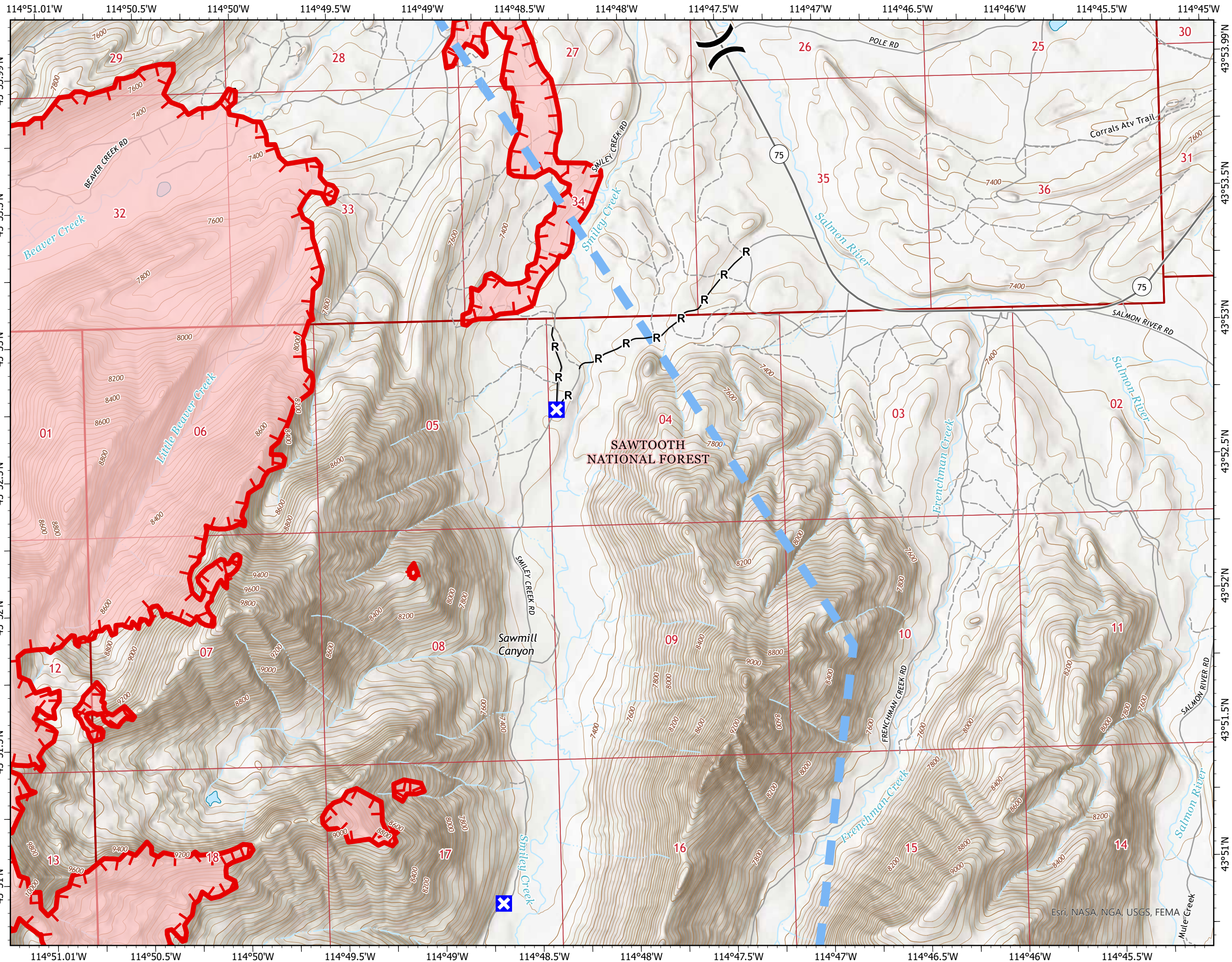


- Cemetery
- ▭ State or Territory
- ▭ County or Equivalent
- ▭ Forest Service
- Local Connector
- Local Road
- - - 4WD
- - - Trail
-) (Division Break
- ⊠ Closure
- R— Completed Road as Line
- ▬ Temporary Flight Restriction
- ▬ Uncontained
- ▭ Wildfire Daily Fire Perimeter



9/5/2022 2023

North American 1983 Datum. LatLong Grid

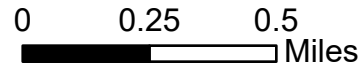


IAP

Ross Fork
IDSTF-000193

14,394 acres

9/5/2022 Day Shift

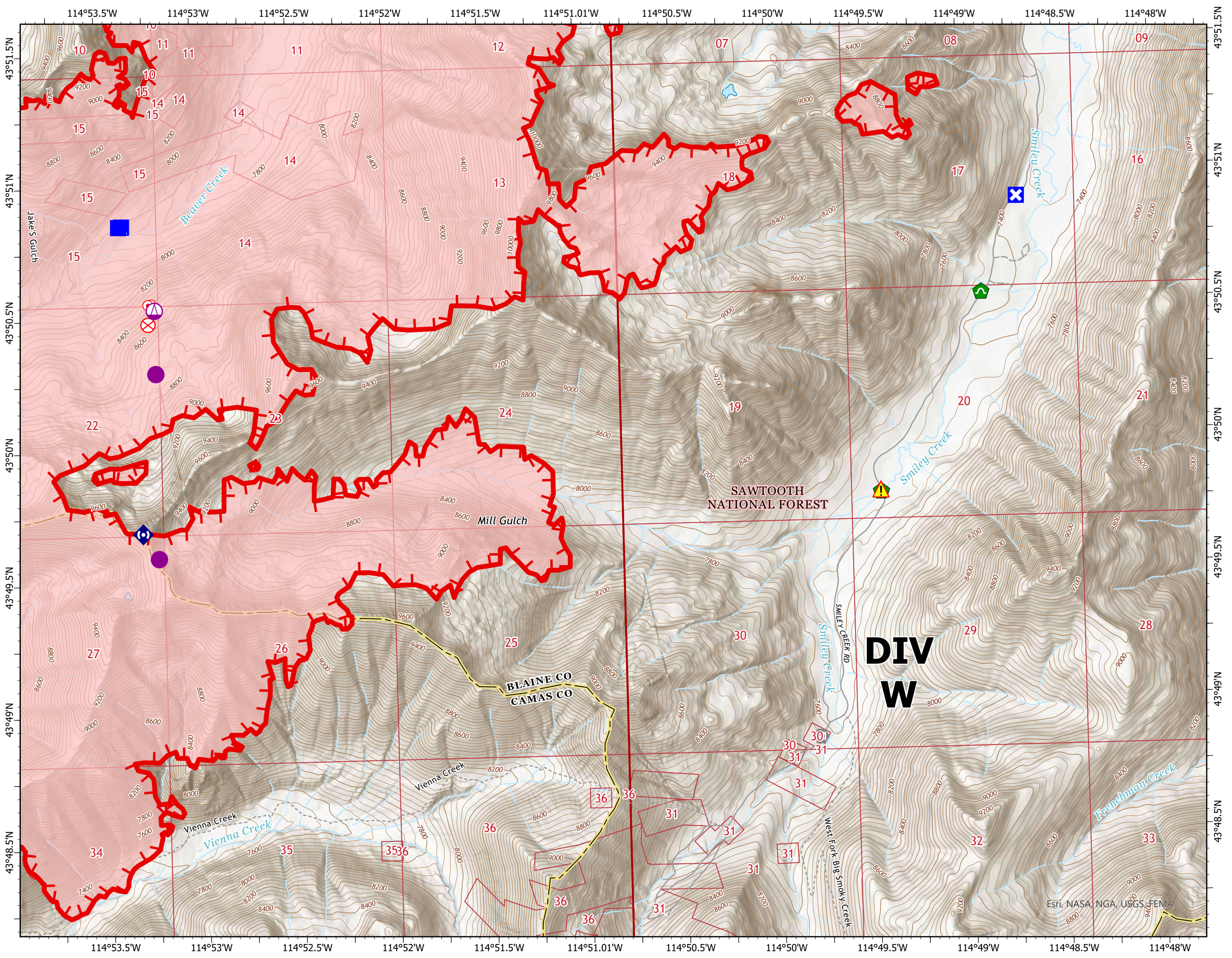


- State or Territory
- County or Equivalent
- Forest Service
- Local Road
- 4WD
- Trail
- Label Point
- Helispot
- Sling Site
- Drop Point
- Closure
- Camp
- Hot Spot - Spot Fire
- Fire Origin
- Gate
- Culvert
- Repeater
- Hazard
- Uncontained
- Wildfire Daily Fire Perimeter



9/5/2022 2023

North American 1983 Datum. LatLong Grid

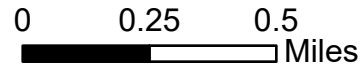


IAP

Ross Fork
IDSTF-000193

14,394 acres

9/5/2022 Day Shift



- State or Territory
- County or Equivalent
- Forest Service
- Local Road
- Trail
- Pump
- Helispot
- Division Break
- Drop Point
- Lookout
- Completed Mixed Construction Line
- Temporary Flight Restriction
- Contained
- Uncontained
- Wildfire Daily Fire Perimeter



9/5/2022 2023

North American 1983 Datum. LatLong Grid

