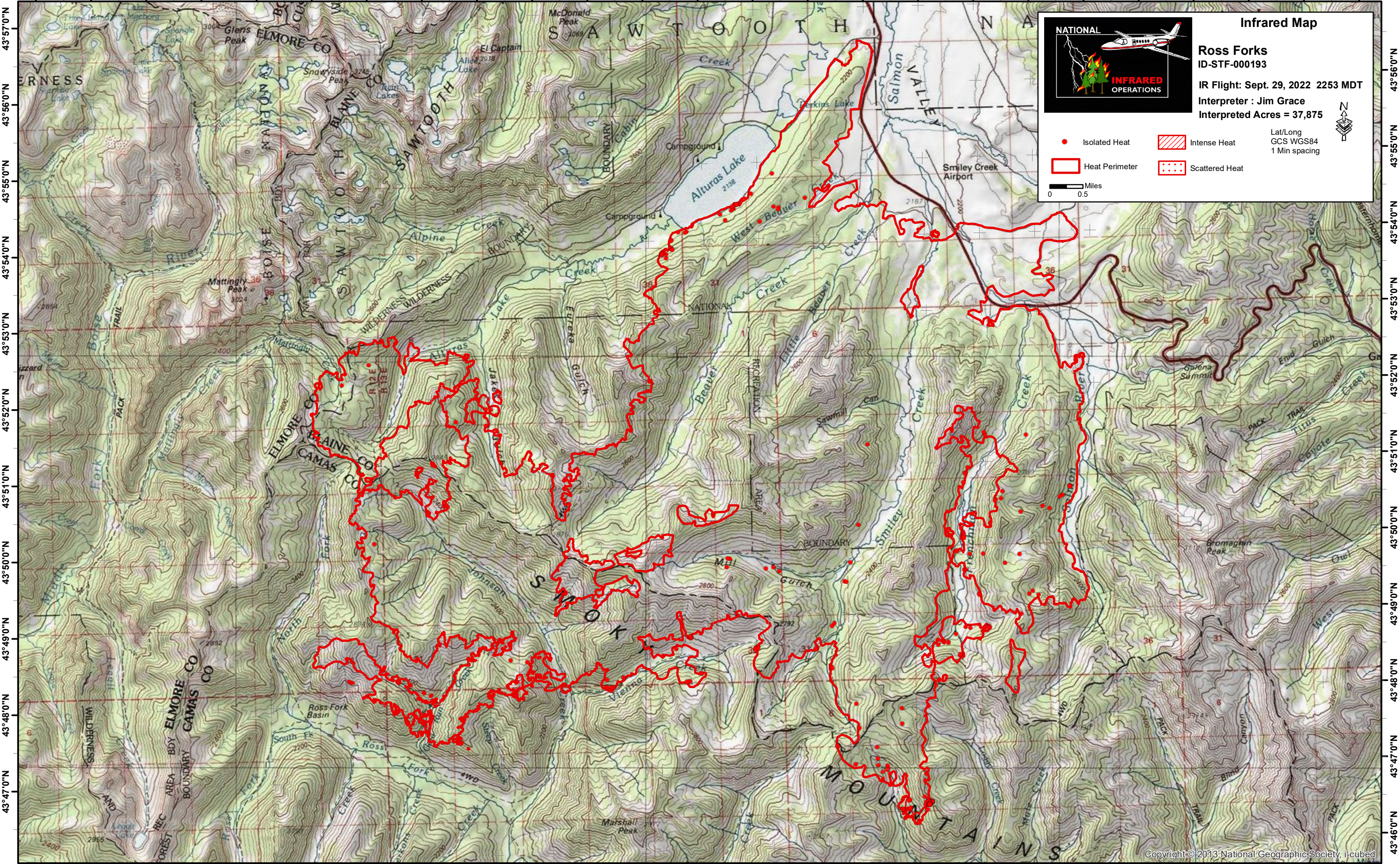


115°4'0"W 115°3'0"W 115°2'0"W 115°1'0"W 115°0'0"W 114°59'0"W 114°58'0"W 114°57'0"W 114°56'0"W 114°55'0"W 114°54'0"W 114°53'0"W 114°52'0"W 114°51'0"W 114°50'0"W 114°49'0"W 114°48'0"W 114°47'0"W 114°46'0"W 114°45'0"W 114°44'0"W 114°43'0"W 114°42'0"W 114°41'0"W 114°40'0"W




Infrared Map


Ross Forks
ID-STF-000193

IR Flight: Sept. 29, 2022 2253 MDT
Interpreter : Jim Grace
Interpreted Acres = 37,875

Lat/Long
GCS WGS84
1 Min spacing



● Isolated Heat Intense Heat
 Heat Perimeter Scattered Heat

 Miles
 0 0.5

115°4'0"W 115°3'0"W 115°2'0"W 115°1'0"W 115°0'0"W 114°59'0"W 114°58'0"W 114°57'0"W 114°56'0"W 114°55'0"W 114°54'0"W 114°53'0"W 114°52'0"W 114°51'0"W 114°50'0"W 114°49'0"W 114°48'0"W 114°47'0"W 114°46'0"W 114°45'0"W 114°44'0"W 114°43'0"W 114°42'0"W 114°41'0"W

43°57'0"N
43°56'0"N
43°55'0"N
43°54'0"N
43°53'0"N
43°52'0"N
43°51'0"N
43°50'0"N
43°49'0"N
43°48'0"N
43°47'0"N
43°46'0"N