


























OPERATIONS

TENMILE
ID-PAF-005567
9/12/2022 DAY

1,713 ACRES AT 2346 HRS ON 9/11




-  IR Heat Perimeter
-  IR Intense Heat
-  IR Scattered Heat
-  IR Isolated Heat Source
-  Aerial Hazard
-  Helispot
-  Division Break
-  Drop Point
-  Camp
-  Value at Risk
-  Other
-  Fire Station
-  Repeater
-  Water Source
-  Restricted Water Source
-  Planned Hand Line
-  Planned Road as Line
-  Temporary Flight Restriction
-  Uncontained
-  Campground
-  Interpretive Site
-  Basic Custodial Care: 1 (CLOSED)
-  High Clearance Vehicles: 2
-  Passenger Cars: 3, 4, 5
-  Other Road
- Trail
- Mine Prospect
- Structures
- Alert Areas
- FS Wilderness
- Bureau of Land Management (BLM)
- State
- US Forest Service (USFS)
- Private; Undetermined
- Forest Service - Admin
- Local Road
- 4WD

