




PILOT

TENMILE

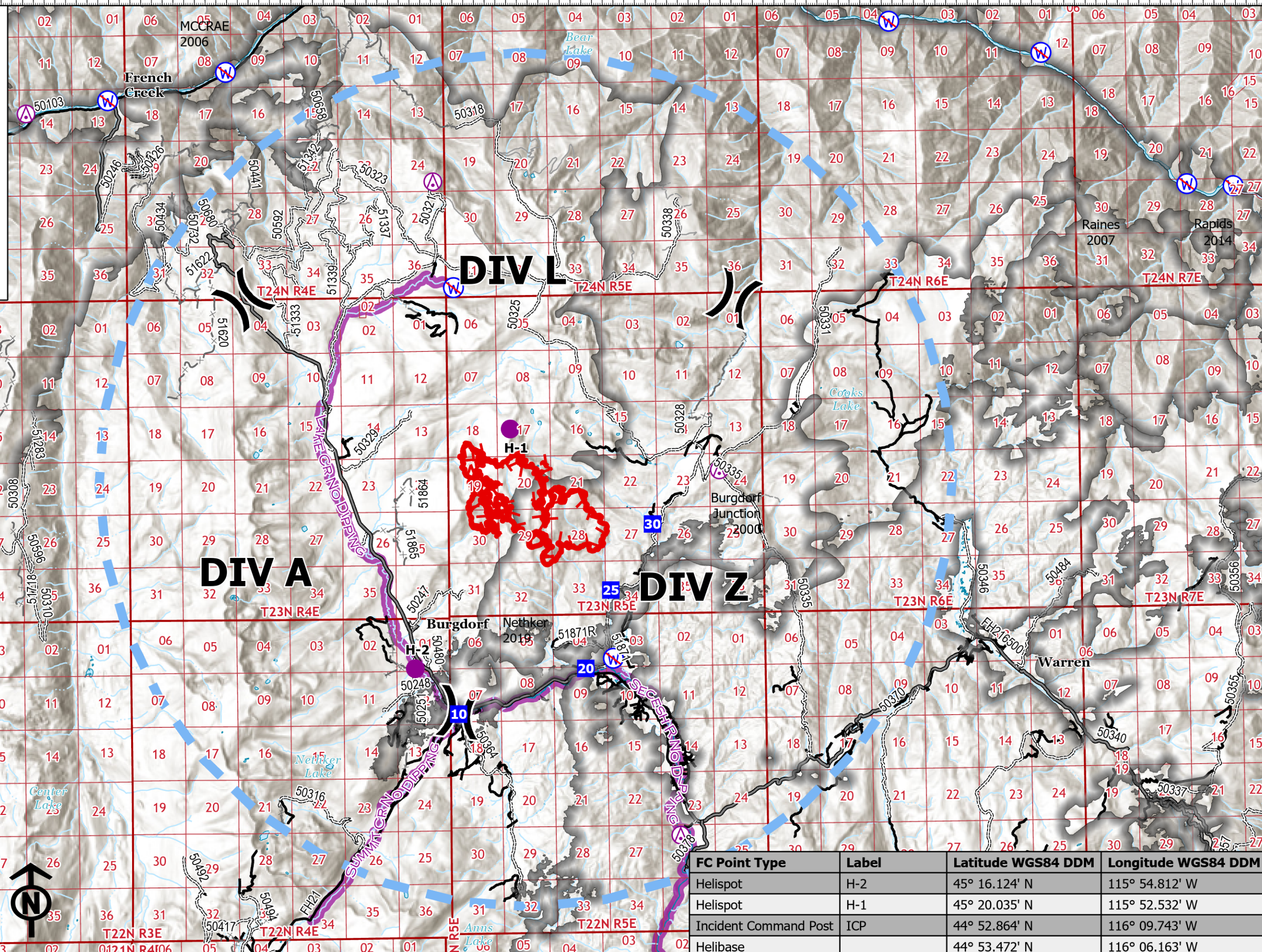
ID-PAF-005567










9/12/2022 DAY

1,713 acres at 2346 hrs on 9/11

MILES



-  Aerial Hazard
-  Helispot
-  Division Break
-  Drop Point
-  Restricted Water Source
-  No Dip Streams
-  Temporary Flight Restriction
-  Uncontained
-  Historic Fire Perimeters

FC Point Type	Label	Latitude WGS84 DDM	Longitude WGS84 DDM
Helispot	H-2	45° 16.124' N	115° 54.812' W
Helispot	H-1	45° 20.035' N	115° 52.532' W
Incident Command Post	ICP	44° 52.864' N	116° 09.743' W
Helibase		44° 53.472' N	116° 06.163' W

116°10.5'W 116°9'W 116°8'W 116°7'W 116°6'W 116°5'W 116°4'W 116°3'W 116°2'W 116°1'W 116°W 115°59'W 115°57.5'W 115°56'W 115°54.5'W 115°53'W 115°51.5'W 115°50'W 115°48.5'W 115°47'W 115°45.5'W 115°44'W 115°42.5'W 115°41'W 115°39.5'W 115°38'W 115°36.5'W