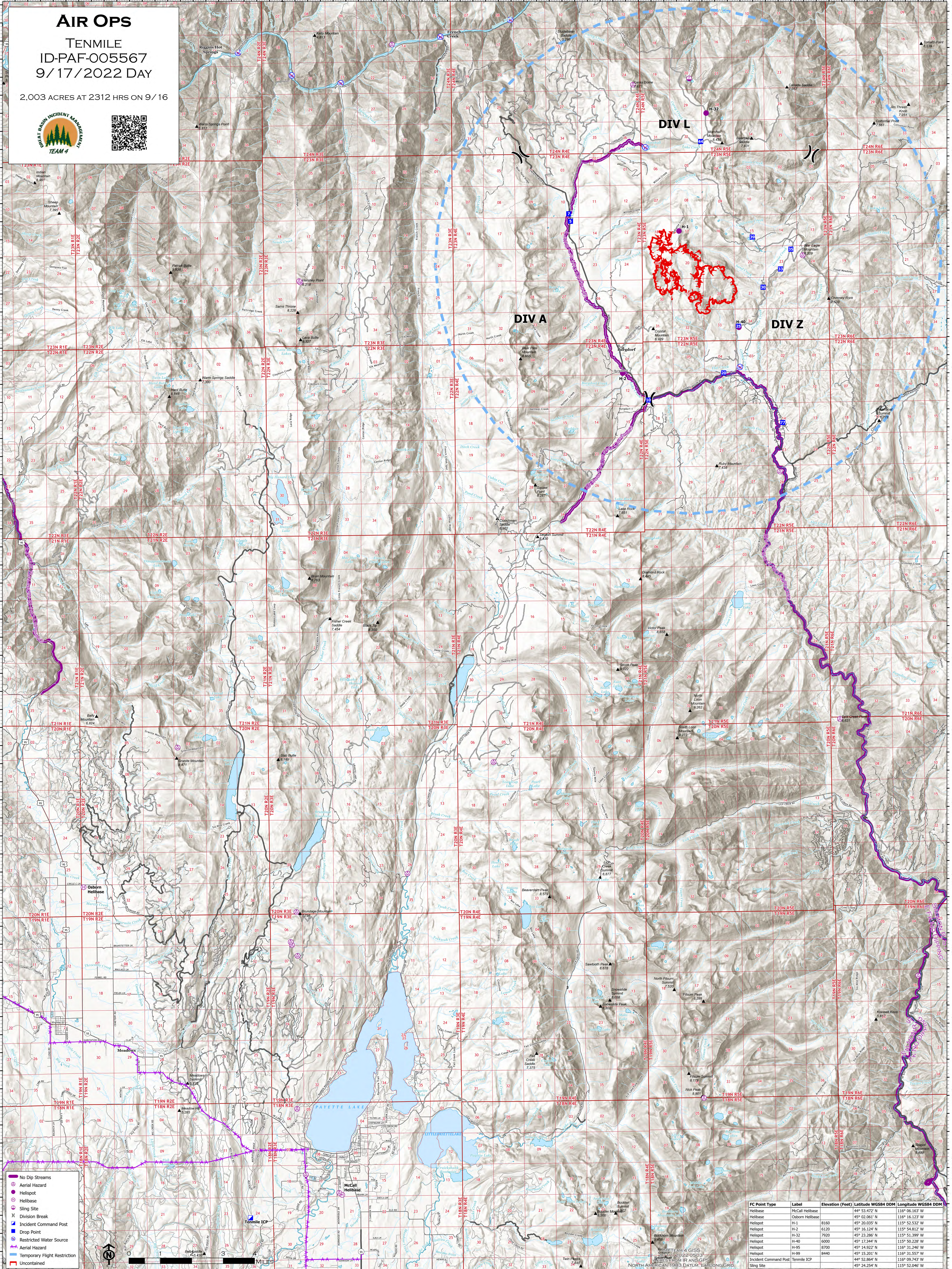
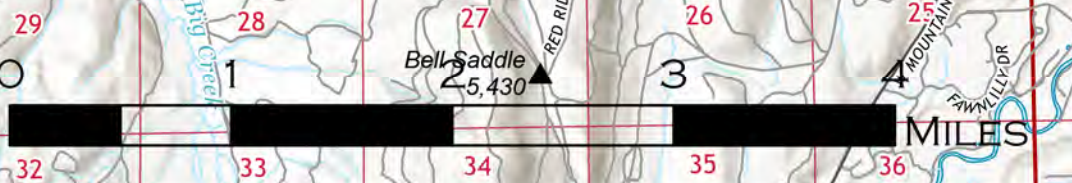
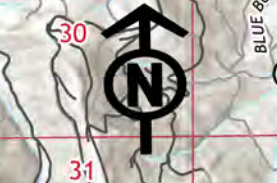


AIR OPS
TENMILE
ID-PAF-005567
9/17/2022 DAY
2,003 ACRES AT 2312 HRS ON 9/16



- No Dip Streams
- Aerial Hazard
- Helispot
- Helibase
- Sling Site
- Division Break
- Incident Command Post
- Drop Point
- Restricted Water Source
- Aerial Hazard
- Temporary Flight Restriction
- Uncontaminated



FC Point Type	Label	Elevation (Feet)	Latitude WGS84 DDM	Longitude WGS84 DDM
Helibase	McCall Helibase		44° 06.163' N	116° 06.163' W
Helibase	Osborn Helibase		45° 20.035' N	115° 52.532' W
Helispot	H-1	8150	45° 20.035' N	115° 54.812' W
Helispot	H-2	6120	45° 16.124' N	115° 54.812' W
Helispot	H-32	7920	45° 23.286' N	115° 51.399' W
Helispot	H-40	6000	45° 12.344' N	115° 50.228' W
Helispot	H-95	8700	45° 14.922' N	116° 31.246' W
Helispot	H-99	8440	44° 15.205' N	116° 21.557' W
Incident Command Post	Tenmile ICP		44° 52.864' N	116° 06.242' W
Sling Site			45° 24.254' N	115° 52.046' W

© 2022 TEAM 4 GIS
 DATA FROM US AND GPS
 NORTH AMERICAN 1983 DATUM LANTLON GRID