
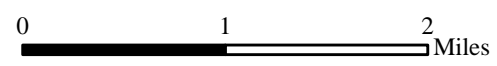






Source: Esri, Maxar, GeoEye, Earthstar Geographics, CNES/Airbus DS, USDA, USGS, AeroGRID, IGN, and the GIS User Community

INFRARED MAP
 WILDCAT
 NV-HTF-010139
 Infrared (Interpreted) Acres: 14,260
 July 16, 2022 @ 0008 PDT



IRIN: Cheron Ferland
 Duluth, MN
 Nad 83 UTM Zone 11



-  IR Scan Area
-  Isolated Heat
-  Heat Perimeter
-  Scattered Heat