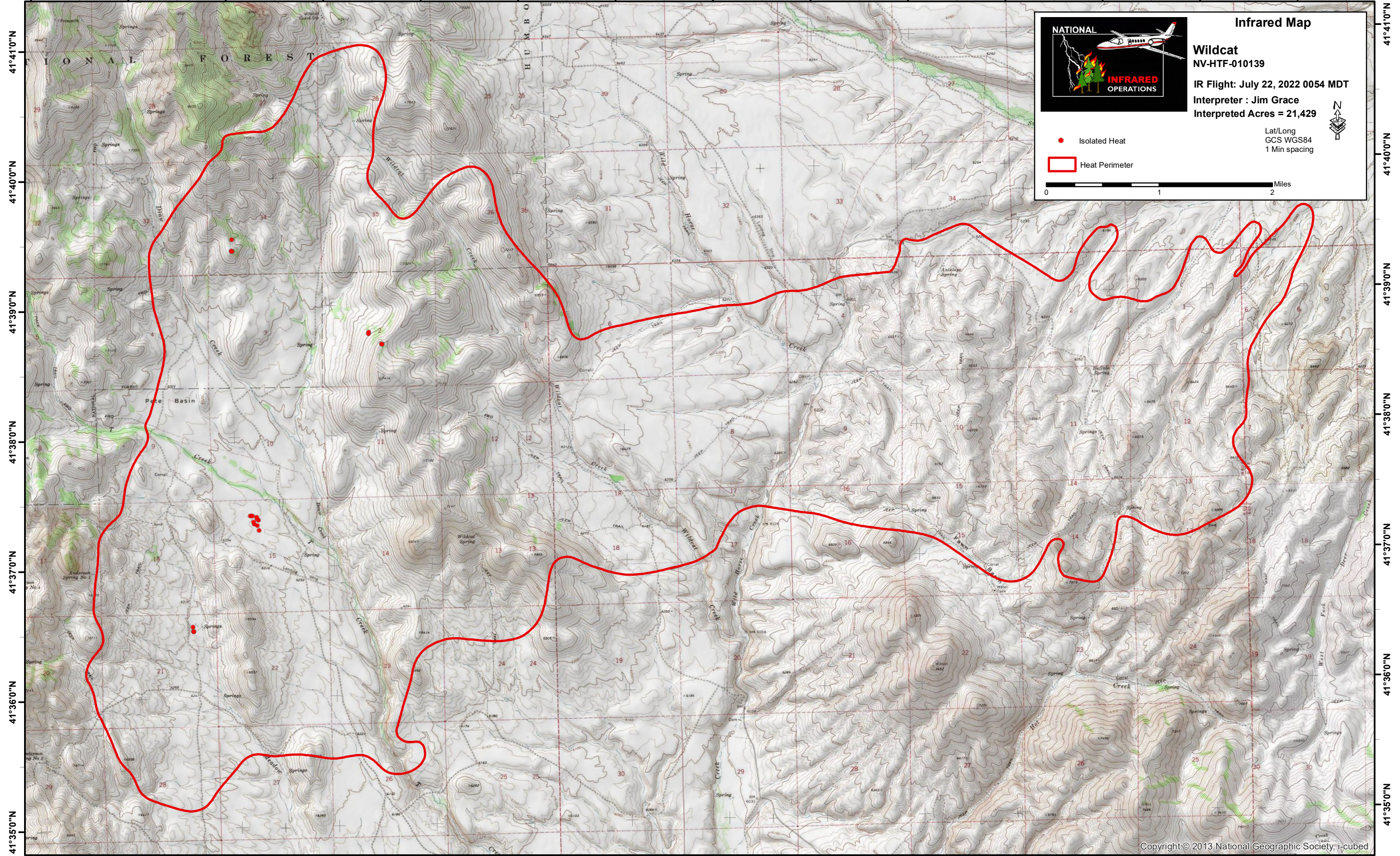



115°20'0"W 115°19'0"W 115°18'0"W 115°17'0"W 115°16'0"W 115°15'0"W 115°14'0"W 115°13'0"W 115°12'0"W 115°11'0"W 115°10'0"W 115°9'0"W 115°8'0"W 115°7'0"W




NATIONAL

INFRARED OPERATIONS

Infrared Map
Wildcat
 NV-HTF-010139
 IR Flight: July 22, 2022 0054 MDT
 Interpreter : Jim Grace
 Interpreted Acres = 21,429

Lat/Long
 GCS WGS84
 1 Min spacing

● Isolated Heat
 ■ Heat Perimeter

0 1 2 Miles



41°41'0"N
41°40'0"N
41°39'0"N
41°38'0"N
41°37'0"N
41°36'0"N
41°35'0"N

41°41'0"N
41°40'0"N
41°39'0"N
41°38'0"N
41°37'0"N
41°36'0"N
41°35'0"N

115°20'0"W 115°19'0"W 115°18'0"W 115°17'0"W 115°16'0"W 115°15'0"W 115°14'0"W 115°13'0"W 115°12'0"W 115°11'0"W 115°10'0"W 115°9'0"W 115°8'0"W 115°7'0"W