





**Woodtick IR Map**  
**ID-SCF-022097**  
 20220907 0030 MDT  
 7,967 Interpreted acres

Scale: 1:50,000  
 Projection: WGS 1984  
 Produced by: Owyhee Air Research, LLC  
 IR Interpreter: D. Merriman  
 Contact: [gis@owyheear.com](mailto:gis@owyheear.com) (208) 442-5405

**Legend**

 Isolated Heat	 Intense Heat
 Burn Perimeter	 Scattered Heat

0 1 2 3 4 Miles



