

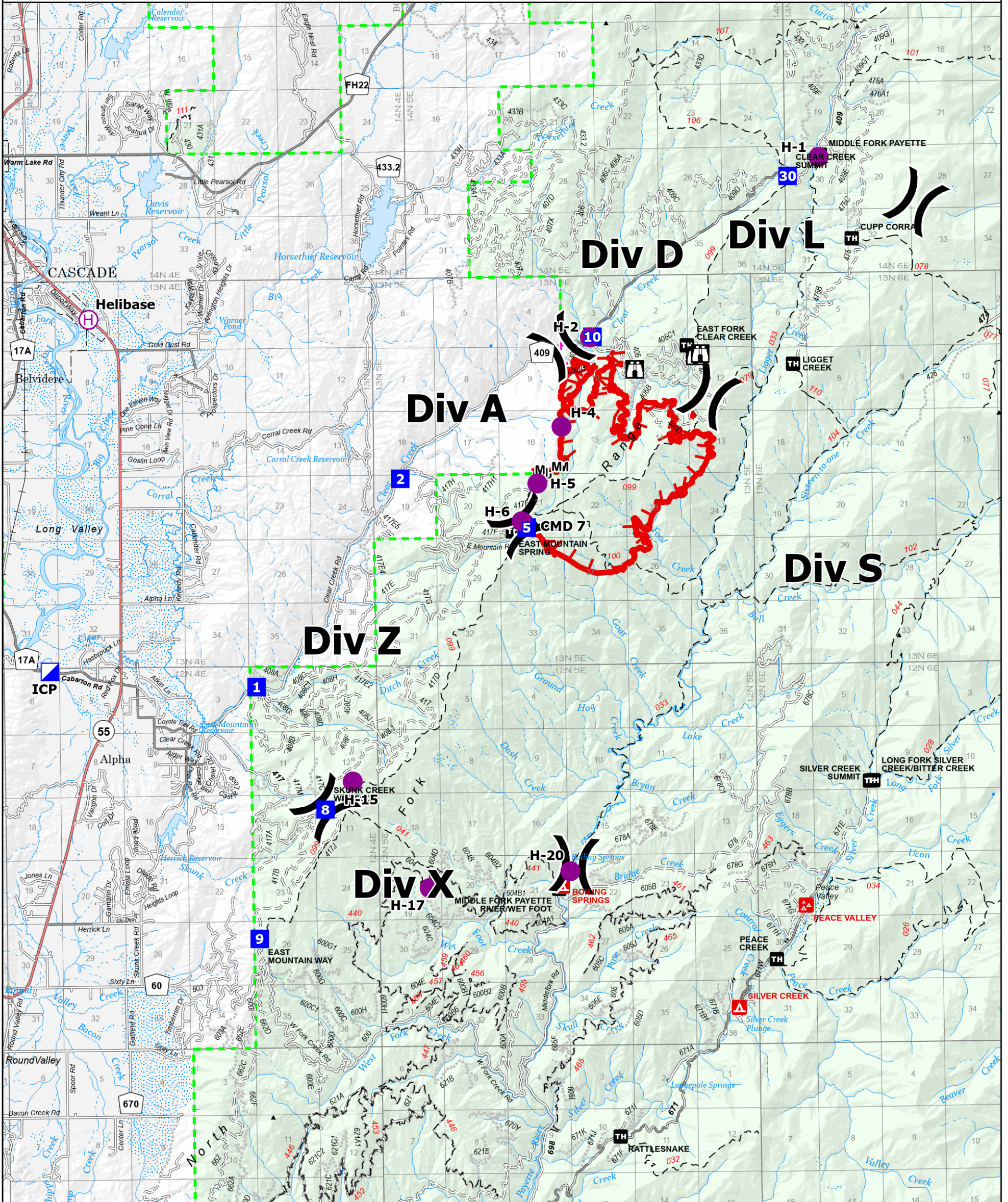
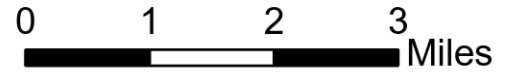



# IAP

## East

### ID-BOF-000740

3,342 acres at 8/18/2023 2144



■ Contained Perimeter	◆ Repeater	— Secondary Highway	— Railroad	□ Incorporated Place
▬ Uncontained Perimeter	H- Completed Hand Line	— Paved Roads	□ Runway	◡ Lake / Pond
● Helispot	M- Completed Mixed Construction Line	— Dirt (Not Paved)	▬ Stream / River	◡ Lake / Pond (Intermittent)
⊗ Helibase	H- Planned Hand Line	— Paved Road	▬ Stream/River; Artificial Path	◡ Reservoir
× Division Break	⬢ Campground	— Gravel Road	▬ Canal / Ditch	◡ Forest Service Land
▣ Incident Command Post	⬢ Group Campground	— Dirt Roads	▬ Stream/River Intermittent	
▣ Drop Point	▣ Trailhead	— Unimproved Roads	▬ Administrative FS Boundary	
▣ Lookout	— Trail	— Closed Roads	— County Boundary	