

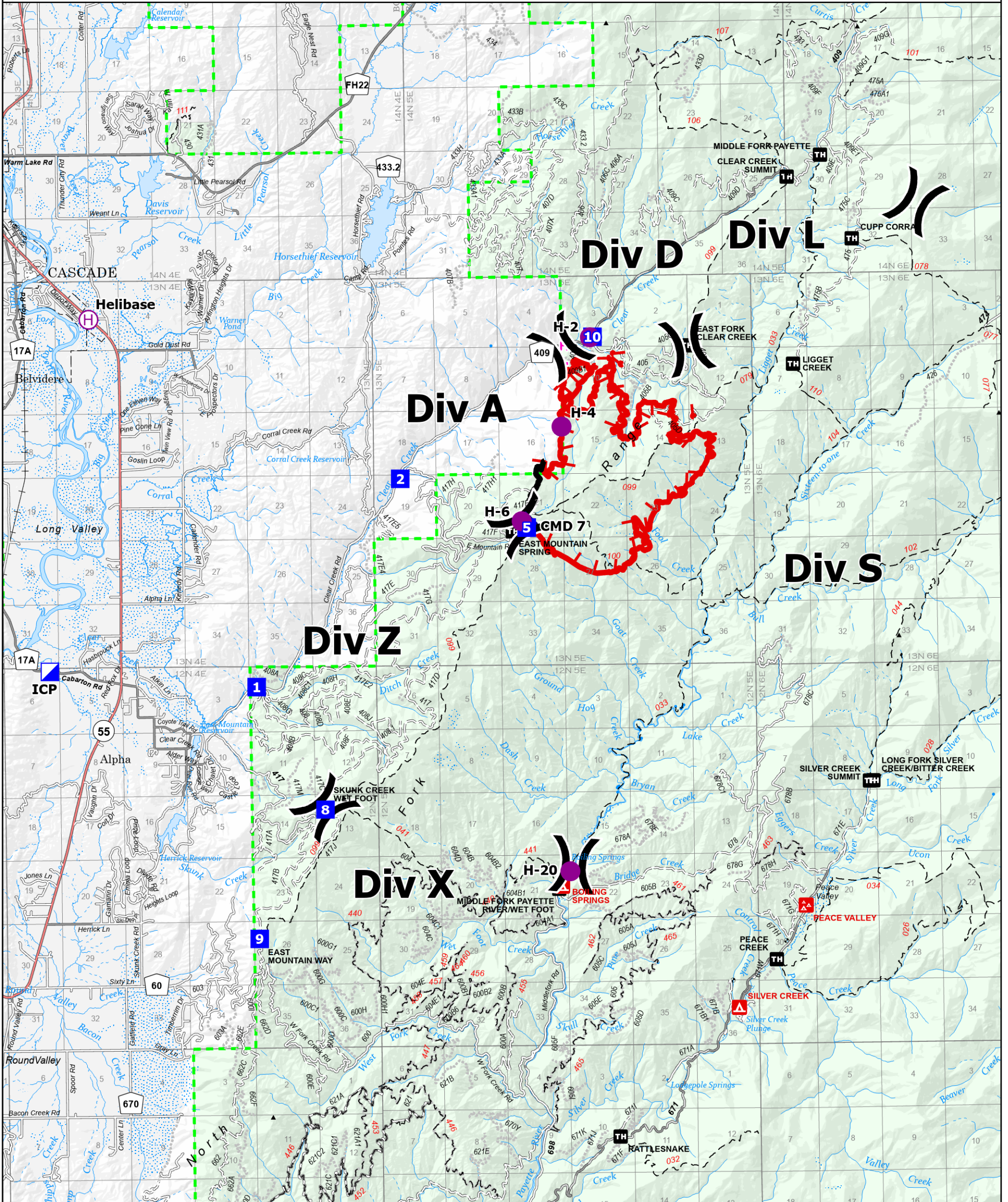
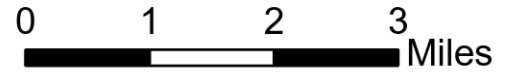



# IAP

## East

### ID-BOF-000740

3,342 acres at 8/18/2023 2144



Contained Perimeter	Drop Point	Trail	Dirt Roads	Stream/River; Artificial Path	Lake / Pond
Uncontained Perimeter	Repeater	Secondary Highway	Unimproved Roads	Canal / Ditch	Lake / Pond (Intermittent)
Helispot	Planned Hand Line	Paved Roads	Closed Roads	Stream/River Intermittent	Reservoir
Helibase	Campground	Dirt (Not Paved)	Railroad	Administrative FS Boundary	Forest Service Land
Division Break	Group Campground	Paved Road	Runway	County Boundary	
Incident Command Post	Trailhead	Gravel Road	Stream / River	Incorporated Place	