

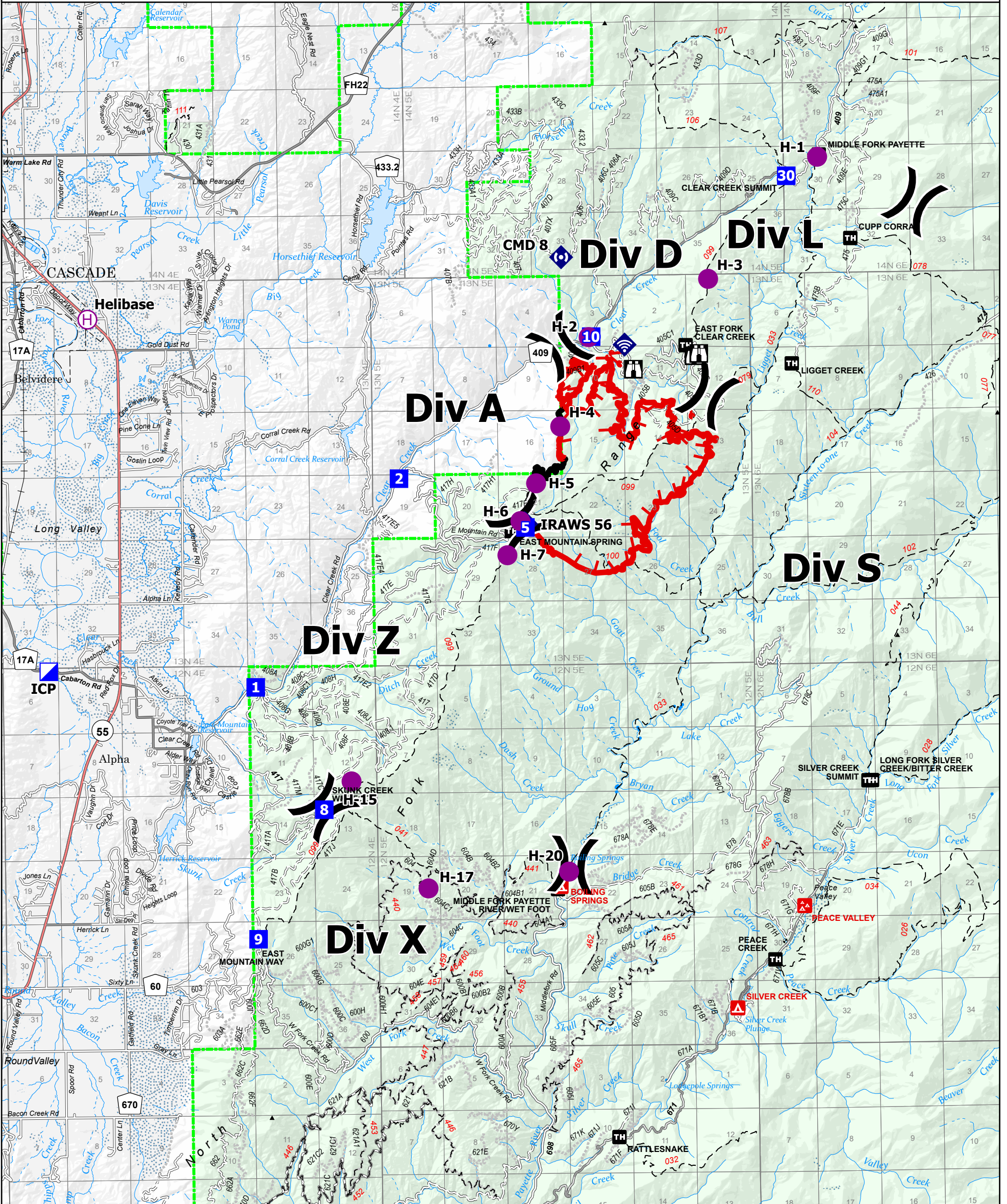
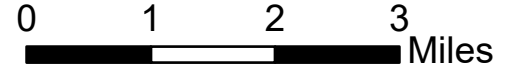



IAP

East

ID-BOF-000740

3,342 acres at 8/24/2022 00:44



Contained Perimeter	Drop Point	Group Campground	Paved Road	Runway	Incorporated Place
Uncontained Perimeter	Lookout	Trailhead	Gravel Road	Stream/River; Artificial Path	Lake/Pond
Helispot	Mobile Weather Unit	Trail	Dirt Roads	Canal / Ditch	Reservoir
Helibase	Internet Access	Secondary Highway	Unimproved Roads	Stream/River Intermittent	Forest Service Land
Division Break	Repeater	Paved Roads	Closed Roads	Administrative FS Boundary	County Boundary
Incident Command Post	Campground	Dirt (Not Paved)	Railroad		