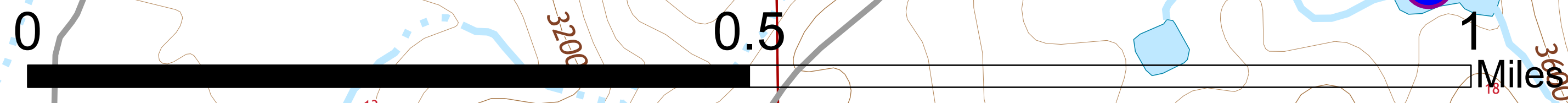
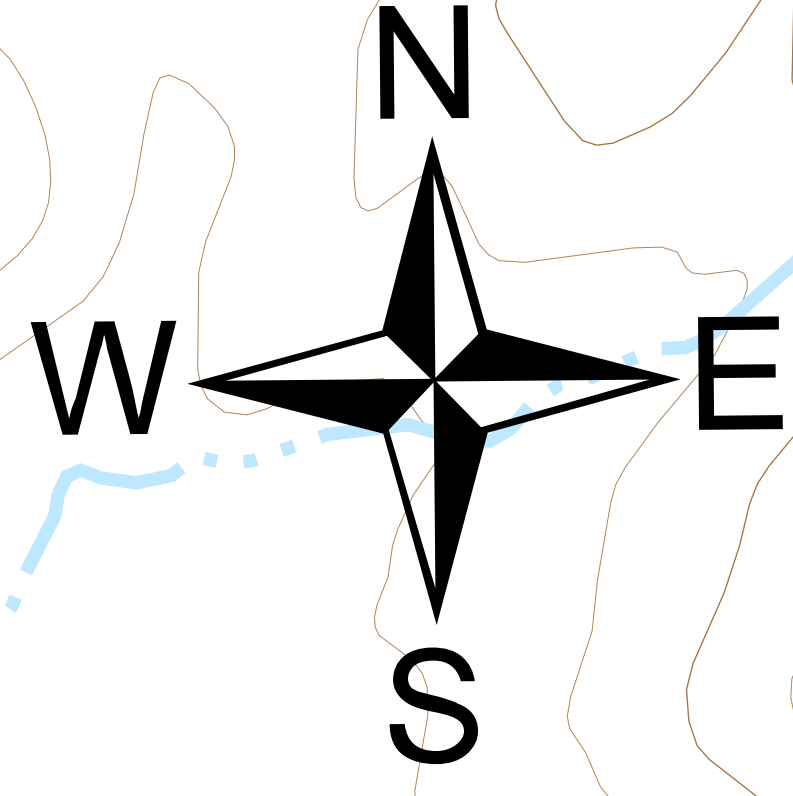



Suppression Repair Map

Goldrun
ID-SWS-552
7/25/2023 Day

799 acres at 7/23/2023 1643 MDT
100% containment



- Dip Site
- Helispot
- Division Break
- Drop Point
- Repair Point
- Fence - Cut/Damaged
- Dozer Push
- Completed Dozer Line
- Completed Hand Line
- Other
- Retardant Drop
- Contained
- US Forest Service (USFS)
- Private
- In Use - Fire Management
- Needs Assessment
- Repair Needed
- In Use - Fire Management
- Needs Assessment
- Repair Needed
- No Repair Needed



Idaho Team 1
7/24/2023 1957
Acres from GPS and IR
North American 1983 Datum. LatLong Grid

