


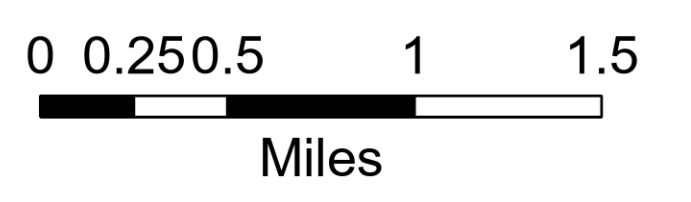
Air Ops

Light House Canyon

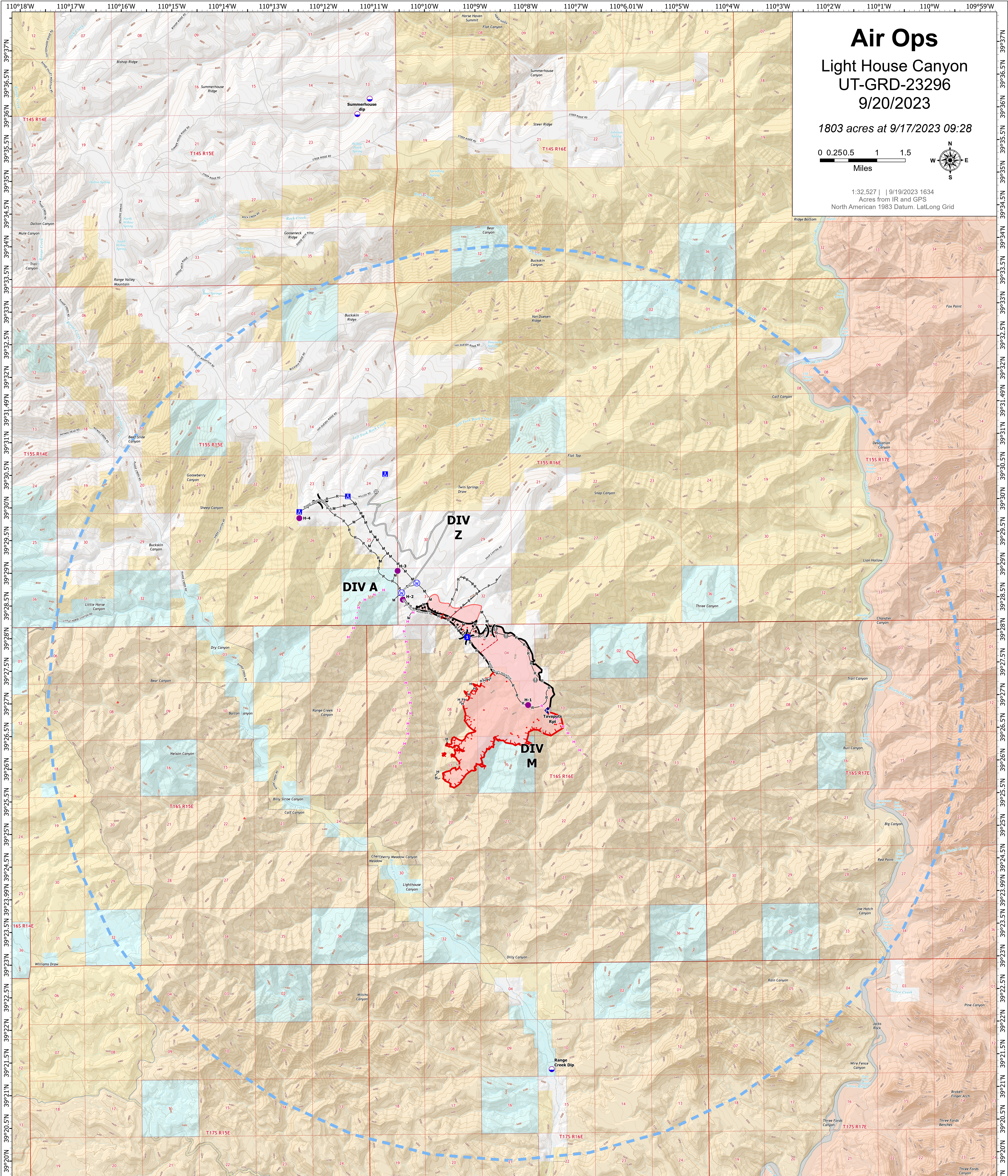
UT-GRD-23296

9/20/2023

1803 acres at 9/17/2023 09:28



1:32.527 | 9/19/2023 1634
Acres from IR and GPS
North American 1983 Datum, LatLong Grid



- Dip Site
- Helispot
- Division Break
- Drop Point
- Camp
- Staging Area
- Value at Risk
- Gate
- Repeater
- Water Source
- IR Isolated Heat Source
- Completed Burnout
- Completed Hand Line
- Completed Mixed Construction Line
- Completed Plow Line
- Completed Road as Line
- Planned Hand Line
- Planned Road as Line
- Access or Improved Road
- Fence
- Temporary Flight Restriction
- Contained
- Uncontained
- Wildfire Daily Fire Perimeter
- BLM Wilderness Area
- Bureau of Land Management (BLM)
- Indian Reservation (IR)
- Private
- Local Road
- 4WD
- Trail
- Runway