


Briefing Map

Thompson Ridge
UT-FIF-230252
08/15/2023

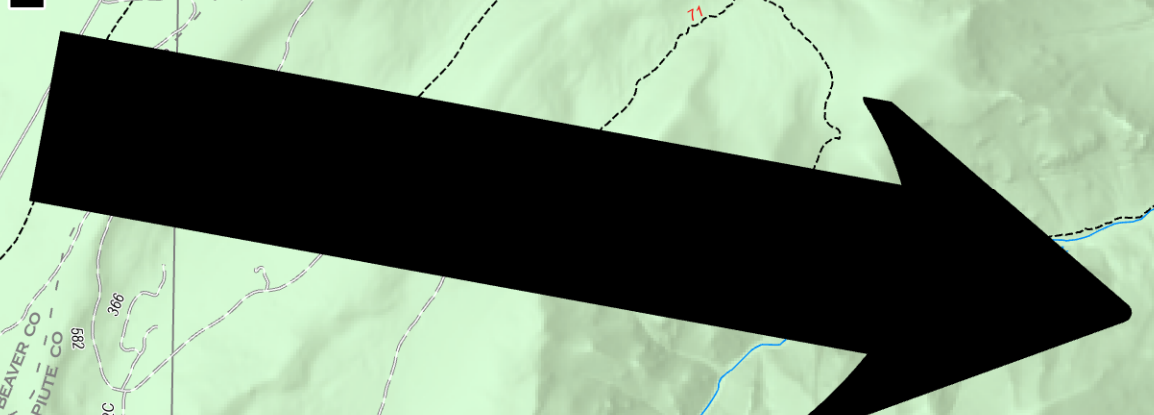


7,287 acres at 08/15/2023 0038 MDT
Containment: 15%



- Dip Site
- Hellspot
- Hellbase
- Division Break
- Incident Command Post
- Drop Point
- Value at Risk
- Other
- Mobile Weather Unit
- Water Source
- Restricted Water Source
- Access or Improved Road
- Other
- Aerial Hazard
- Contained
- Uncontained
- Wildfire Daily Fire Perimeter
- Pump
- Water Tank
- Forest Service Land
- State Lands
- Bureau of Land Management Lands

Junction Camp



Beaver Airport

Beaver River

Little Reservoir

Three Creeks

H-20 Kents Dip

H-26

Lebaron Dip

H-32

H-24

DIV M

DIV A

H-12

H-13

H-17

H-19

H-15

H-16

H-14

H-10

H-25

H-36

H-38

Dip Site H-46

Birch Creek

Gas Line Crossing

Gas Line Crossing

Gas Line Crossing

DIV S

Fish Lake

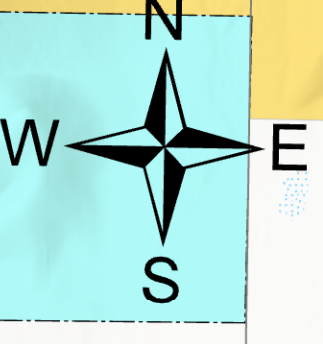
DIV Z

H-78

H-73

H-72

Guzzler



40