


# Closure Area

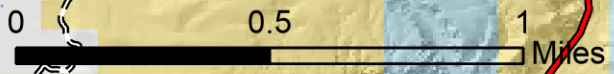

Thompson Ridge  
UT-FIF-230252  
08/18/2023

7,253 acres at 08/16/2023 1400 MDT  
Containment: 29%

UNITED STATES DEPARTMENT OF AGRICULTURE  
FOREST SERVICE  
FISHLAKE NATIONAL FOREST  
BEAVER RANGER DISTRICT  
Closure Order #0408-23-01



- Fire Perimeter
- Closure Area
- Highway
- Paved Road
- Gravel Road, Suitable for Passenger Car
- Road, Not Maintained for Passenger Car
- Trails Open to Vehicles 60 inches or Less in Width
- Trails Open to Vehicles 50 inches or Less in Width
- Non-Motorized Trails
- Paiute ATV Trail
- Paiute Side Trail (PST)
- Bureau of Land Management (BLM)
- State
- US Forest Service (USFS)
- Private



8/17/2023 2135  
Acres from IR and GPS  
WGS 1984 Datum. LatLong Grid

