

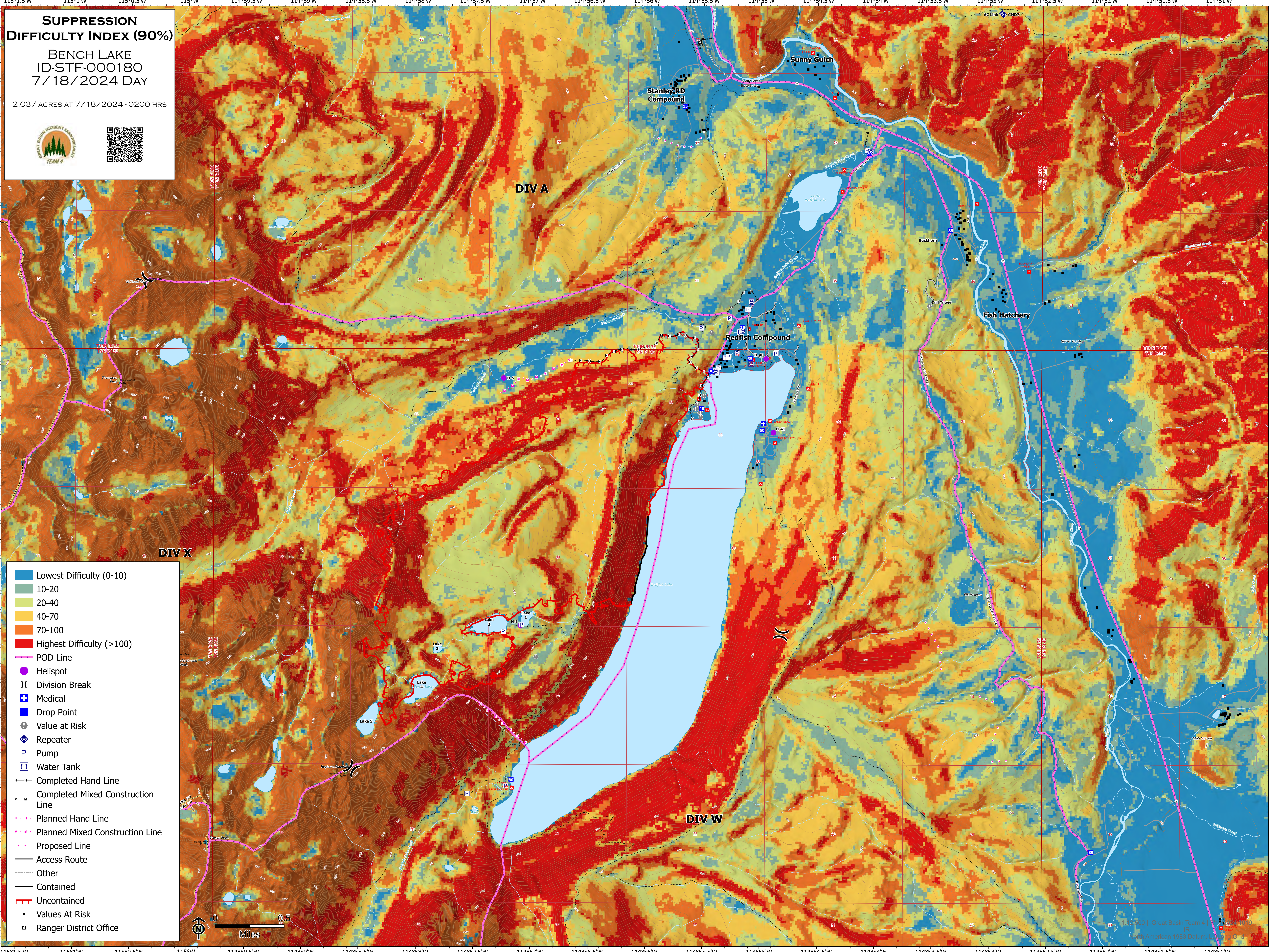


**SUPPRESSION
DIFFICULTY INDEX (90%)**

BENCH LAKE
ID-STF-000180
7/18/2024 DAY

2,037 ACRES AT 7/18/2024 - 0200 HRS

- Lowest Difficulty (0-10)
- 10-20
- 20-40
- 40-70
- 70-100
- POD Line
- Helispot
- Division Break
- Medical
- Drop Point
- Value at Risk
- Repeater
- Pump
- Water Tank
- Completed Hand Line
- Completed Mixed Construction Line
- Planned Hand Line
- Planned Mixed Construction Line
- Proposed Line
- Access Route
- Other
- Contained
- Uncontained
- Values At Risk
- Ranger District Office

0 0.5 Miles

© 2024 | Great Basin Team 4 |
ID |
North American 1983 Datum | 7.1m Grid