



BRIEFING
 BENCH LAKE
 ID-STF-000180
 7/18/2024 DAY







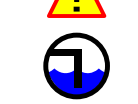
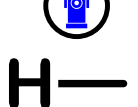







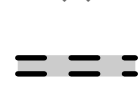



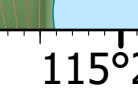

2,037 ACRES AT 7/18/2024 - 0200 HRS

DIV A

DIV X

DIV W

-  Aerial Hazard
-  Helispot
-  Sling Site
-  Division Break
-  Medical
-  Drop Point
-  Value at Risk
-  Gate
-  Bridge
-  Internet Access
-  Hazard
-  Draft Site
-  Hydrant
-  Completed Hand Line
-  Completed Mixed Construction Line
-  Planned Hand Line
-  Planned Mixed Construction Line
-  Proposed Line
-  Access Route
-  Other
-  Contained
- Uncontained
- Wildfire Daily Fire Perimeter
- Values At Risk
- Ranger District Office
- Trail
- USFS - 1 - CLOSED
- USFS - HIGH CLEARANCE VEHICLES
- USFS - SUITABLE FOR PASSENGER CARS
- Wilderness
- State
- US Forest Service (USFS)
- Private

