

# INCIDENT ACTION PLAN

# CASTLE RIDGE FIRE

Thursday, October 10th, 2024

0700-2100

NV-EKD-010442



PD R9K2 (1522)



Check-in, Finance, IAPs, Maps



## INCIDENT OBJECTIVES (ICS 202)

<b>1. Incident Name:</b>		<b>2. Operational Period: DAY</b>	
CASTLE RIDGE		Date/Time From: 10/10/2024 0700 THU	Date/Time To: 10/10/2024 2100 THU
<b>3. Objective(s):</b>			
<ul style="list-style-type: none"> <li>• Firefighter and public safety are priority over all other incident objectives and incident requirements. All operational strategies and tactics should consider associated risk to firefighter / public safety and utilize the options that have the highest probability for success combined with least safety risk.</li> <li>• Take necessary precautions to protect the community of Midas, nearby ranches / residences, and nearby mining operations to minimize threat to public safety and minimize negative impacts to highly valued resources.</li> <li>• Protect Greater Sage-grouse habitat in the fire area, Priority Habitat Management Areas (PHMA) and General Habitat Management Areas (GHMA) as the highest priorities for protection of natural resources. Minimize fire size and intensity where safe and effective to do so to decrease any additional cumulative loss of habitat.</li> <li>• Protect Lahontan Cutthroat Trout habitat in Frazier Creek Watershed by limiting fire intensity that will kill riparian vegetation overstory, increase stream sedimentation, and raise stream temperatures to lethal temperatures.</li> <li>• Protect completed ESR, Fuels Treatment Areas, and Public / Private Grazing Allotments that are found in an surrounding the fire perimeter to avoid loss or damage to past high value investments from areas impacted by past fires and minimize the cumulative socio-economic impacts to area ranchers.</li> <li>• Reduce impacts to Midas Communication Sites, and prevent loss of radio communications that could compromise ability to maintain safe and effective operations.</li> </ul>			
<b>4. Operational Period Command Emphasis:</b>			
<b>General Situational Awareness:</b>			
<ul style="list-style-type: none"> <li>• Its a transition day, make sure you know who you are reporting to.</li> <li>• Form an organization of professionals to develop strategy and tactics to work toward incident objectives.</li> <li>• Do not take actions in terrain where firefighter risk is high and risk to values is low.</li> <li>• Follow Best Management Practices to prevent the spread of noxious weeds in the fire area</li> </ul>			
<b>5. Site Safety Plan Required?</b> Yes <input type="checkbox"/> No <input checked="" type="checkbox"/>			
<b>Approved Site Safety Plan(s) Located at:</b>			
<b>6. Incident Action Plan</b> (the items checked below are included in this Incident Action Plan):			
<input checked="" type="checkbox"/> ICS 202	<input type="checkbox"/> ICS 207	Other Attachments: <input type="checkbox"/> _____ <input type="checkbox"/> _____ <input type="checkbox"/> _____ <input type="checkbox"/> _____	
<input checked="" type="checkbox"/> ICS 203	<input type="checkbox"/> ICS 208		
<input type="checkbox"/> ICS 204	<input type="checkbox"/> ICS 220		
<input checked="" type="checkbox"/> ICS 205	<input type="checkbox"/> Map/Chart		
<input type="checkbox"/> ICS 205A	<input checked="" type="checkbox"/> Weather Forecast/Tides/Currents		
<input type="checkbox"/> ICS 206			
<b>7. Prepared by:</b> <i>Sierra Sampson</i>		<b>Position/Title:</b> <i>PSC3(t)</i>	<b>Signature:</b> 
<b>8. Approved by Incident Commander:</b>		<b>Name:</b> <i>Andy Bertelson</i>	<b>Signature:</b> 
ICS 202		<b>IAP Page</b>	<b>Date/Time:</b>

Spot Forecast for Castle Ridge Fire...BLM National Weather Service Elko NV  
111 PM PDT Wed Oct 9 2024

**DISCUSSION...**Dry weather continues Thursday thru Friday with minimum afternoon RH values around 15% both days. Main concern will be south-southwest afternoon breezes with gusts around 25 mph on Thursday, which paired with low RH, will create elevated fire weather conditions Thursday afternoon. Winds slightly more modest Friday afternoon with gusts 15 to 20 mph.

**THURSDAY...**

Sky/weather.....Partly sunny (60-70 percent).  
Max temperature.....70-75.  
Min humidity.....13 percent.  
Wind (20 ft).....  
Slope/valley.....Southwest winds 5 to 15 mph.  
LAL.....1.  
CWR.....0 percent.  
Mixing height.....5800 ft AGL.  
Transport winds.....Southwest around 15 mph.  
Haines Index.....5 or moderate potential for large plume dominated fire growth.


**THURSDAY NIGHT...**

Sky/weather.....Mostly cloudy (55-65 percent) then becoming partly cloudy (40-50 percent).  
Min temperature.....Around 51.  
Max humidity.....26 percent.  
Wind (20 ft).....  
Slope/valley.....West winds 6 to 10 mph shifting to the southeast 5 to 6 mph overnight.  
LAL.....1.  
CWR.....0 percent.  
Mixing height.....0 ft AGL.  
Transport winds.....Southwest around 5 mph.  
Haines Index.....5 or moderate potential for large plume dominated fire growth.


**FRIDAY...**

Sky/weather.....Mostly sunny (35-45 percent).  
Max temperature.....71-77.  
Min humidity.....13 percent.  
Wind (20 ft).....  
Slope/valley.....Southeast winds 5 to 7 mph shifting to the south 6 to 10 mph in the afternoon.  
LAL.....1.  
CWR.....0 percent.  
Mixing height.....7700 ft AGL.  
Transport winds.....South around 17 mph.  
Haines Index.....4 or low potential for large plume dominated fire growth.


## ORGANIZATION ASSIGNMENT LIST (ICS 203)

<b>1. Incident Name:</b>		<b>2. Operational Period: DAY</b>	
CASTLE RIDGE		Date/Time From: 10/10/2024 0700 THU	Date/Time To: 10/10/2024 2100 THU
<b>3. Incident Commander(s) and Command Staff:</b>			
IC/UC	ANDY BERTELSON		
DEPUTY			
SAFETY OFFICER			
INFORMATION OFFICER			
LIAISON OFFICER			
<b>4. Agency/Organization Representative(s):</b>			
<b>Agency/Organization</b>	<b>Name</b>		
BLM	MATT MURPHY		
BLM	JARED BYBEE ELISABETH PUENTES (T)		
READ	GARRETT NOLES		
<b>5. Planning Section:</b>			
CHIEF	SIERRA SAMPSON		
CHECK IN	TRACY GALLUP		
GIS SPECIALIST	DON MAXWELL		
<b>6. Logistics Section:</b>			
CHIEF	MIKE WHALEN		
MEDICAL UNIT	DENNIS MCCLANE		
<b>7. Operations Section:</b>			
OPS SECTION CHIEF	TIM HOWELL SETH PURYEAR (T)		
DIVISION/GROUP	A	JAYSON WALKER MIKE BARRY (T)	
DIVISION/GROUP	Q	SCOTT BIDDLE	
DIVISION/GROUP	Z	SEAN BASSO	
<b>7b. Air Operations Branch:</b>			
AIR OPS BRANCH DIRECTOR	STEVEN HARWOOD		
AIR ATTACK SUPERVISOR			
<b>8. Finance/Administration Section:</b>			
CHIEF	JULIE FREDRICK		
TIME UNIT	BRENNA MCPHEE		
<b>9. Prepared By:</b>	<b>Name:</b> SIERRA SAMPSON	<b>Position/Title:</b> PSC3(T)	<b>Signature:</b>
ICS 203	IAP Page	Date/Time:	

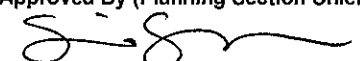
**Division/Group Assignment List (ICS 204 WF)**  
 Controlled Unclassified Information//Basic

<b>1. Incident Name:</b>			<b>3.</b>			
CASTLE RIDGE			<b>Branch:</b>		<b>Division/Group:</b>	
<b>2. Operational Period: DAY</b>					<b>A</b>	
Date/Time From: 10/10/2024 0700	THU	Date/Time To: 10/10/2024 2100	THU			
<b>4. Operations Personnel</b>						
<b>OPERATIONS CHIEF</b>		TIM HOWELL SETH PURYEAR (T)		<b>BRANCH DIRECTOR</b>		
<b>DIVISION/GROUP SUPERVISOR</b>		JAYSON WALKER MIKE BARRY (T)		<b>AIR ATTACK SUPERVISOR</b>		
<b>5. Resources Assigned this Period</b>						
Strike Team / Task Force / Resource Designator		LWD	Leader	Number Persons	Drop Off PT./Time	Pick Up PT./Time
E-2, T3, E1443			JAYSON WALKER	4	/0600	/2200
E-14, T3, E4333			BLAKE JONES	3	/0600	/2200
E-44, T3, E3335			VINCE TARTAGLIA	4	/0600	/2200
T6, E35			BRAD BOLTER	4	/0600	/2200
C-2, CT2, R&R CREW #2*			IGNACIO	20	/0600	/2200
C-4, CT2, ROSE CREEK			ERIC VAN CLEEMPUT	13	/0600	/2200
C-10, CT2IA, MARIETTE PEAK CREW			LEVI WILLIAMS	17	/0600	/2200
E-7, DZR 1 ELKO COUNTY			MORGAN	1	/0600	/2200
E-37, WT KKS WATER SERVICE			MIKE WOODS	1	/0600	/2200
<b>6. Control Operations/Work Assignments:</b>						
Task: Secure and mop-up fire's edge. Map/identify suppression line.						
Purpose: Minimize impact to local community and wildlife habitat.						
End State: Fire is contained and controlled and turned back to local unit.						
<b>7. Special Instructions:</b>						
*IA Support Resource						
<b>8. Division/Group Communication Summary</b>						
Function	Channel	RX Frequency N/W	RX Tone/NAC	TX Frequency N/W	TX Tone/NAC	Mode
COMMAND	1	171.5375	110.9	163.5750	156.7	A
TACTICAL	2	171.6750	114.8	171.6750	114.8	A
AIR TO GROUND	6	168.0375		168.0375		A
AIR TO GROUND	7	166.8750		166.8750		A
<b>9. Prepared By (Resource Unit Leader)</b>			<b>Approved By (Planning Section Chief)</b>		<b>Date</b>	<b>Time</b>
SIERRA SAMPSON						


**Division/Group Assignment List (ICS 204 WF)**  
 Controlled Unclassified Information//Basic

<b>1. Incident Name:</b>				<b>3.</b>		
CASTLE RIDGE				Branch:		Division/Group:
<b>2. Operational Period: DAY</b>				<b>Q</b>		
Date/Time From: 10/10/2024 0700 THU		Date/Time To: 10/10/2024 2100 THU				
<b>4. Operations Personnel</b>						
<b>OPERATIONS CHIEF</b>		TIM HOWELL SETH PURYEAR (T)		<b>BRANCH DIRECTOR</b>		
<b>DIVISION/GROUP SUPERVISOR</b>		SCOTT BIDDLE		<b>AIR ATTACK SUPERVISOR</b>		
<b>5. Resources Assigned this Period</b>						
Strike Team / Task Force / Resource Designator		LWD	Leader	Number Persons	Drop Off PT./Time	Pick Up PT./Time
E-5, T3, TAHOR DOUGLAS BR23		10/14	CONNOR BRADY	4	/0600	/2200
E-17, T5, STOREY COUNTY PATROL 71			CAMERON FORCHT	4	/0600	/2200
C-1, CT2, CABRA CREW		10/20	RAFAEL CABRERA	20	/0600	/2200
E-48, WT 29			SCOTT BURT	1	/0600	/2200
E-22, WT 5181			JERRY SIMPSON	2	/0600	/2200
DZR 31 W/CHASE*		10/18	SHAWN GOETZ	2	/0600	/2200
DZR 777*		10/23	DAN MORGAN	2	/0600	/2200
DZR 555*		10/23	BERRY WADFORD	2	/0600	/2200
E-36, DZR RANGE WATER		10/23	P. KEMPTON	2	/0600	/2200
<b>6. Control Operations/Work Assignments:</b>						
Task: Secure and mop-up fire's edge. Map/identify suppression line.						
Purpose: Minimize impact to local community and wildlife habitat.						
End State: Fire is contained and controlled and turned back to local unit.						
<b>7. Special Instructions:</b>						
*IA Support Resource						
<b>8. Division/Group Communication Summary</b>						
Function	Channel	RX Frequency N/W	RX Tone/NAC	TX Frequency N/W	TX Tone/NAC	Mode
COMMAND	1	171.5375	110.9	163.5750	156.7	A
TACTICAL	3	159.3450		159.3450		A
AIR TO GROUND	6	168.0375		168.0375		A
AIR TO GROUND	7	166.8750		166.8750		A
<b>9. Prepared By (Resource Unit Leader)</b>			<b>Approved By (Planning Section Chief)</b>		<b>Date</b>	<b>Time</b>
SIERRA SAMPSON						

**Division/Group Assignment List (ICS 204 WF)**  
 Controlled Unclassified Information//Basic

<b>1. Incident Name:</b>			<b>3.</b>			
CASTLE RIDGE			Branch:		Division/Group:	
<b>2. Operational Period:</b> DAY					<b>Z</b>	
Date/Time From: 10/10/2024 0700 THU		Date/Time To: 10/10/2024 2100 THU				
<b>4. Operations Personnel</b>						
<b>OPERATIONS CHIEF</b>		TIM HOWELL SETH PURYEAR (T)		<b>BRANCH DIRECTOR</b>		
<b>DIVISION/GROUP SUPERVISOR</b>		SEAN BASSO		<b>AIR ATTACK SUPERVISOR</b>		
<b>5. Resources Assigned this Period</b>						
Strike Team / Task Force / Resource Designator		LWD	Leader	Number Persons	Drop Off PT./Time	Pick Up PT./Time
E-3, T6, E16 NORTH LAKE TAHOE			JASON MURPHY	2	/0600	/2200
E-11, T3, E2321			MIRANDA STONE	3	/0600	/2200
E-1, T3, B5231*			ALAN PARKIN	4	/0600	/2200
E-4, T6, E5160			TREVOR THOMPSON	4	/0600	/2200
REES RIVER (SUPPRESSION MOD)			K. STEPHENSON	9	/0600	/2200
C-3, CT2, R&R CREW #3			ISHMEAL RANGEL	20	/0600	/2200
C-7, CT2IA PATRICK ENVIRO				20	/0600	/2200
E-32, WT 6913*			JOE MOYLAN	1	/0600	/2200
WT 25				1	/0600	/2200
E-9, DZR 1807			CALEB CLAYSON	1	/0600	/2200
E-33, DZR 2818			JARED ROSOFF	1	/0600	/2200
<b>6. Control Operations/Work Assignments:</b>						
Task: Secure and mop-up fire's edge. Map/identify suppression line.						
Purpose: Minimize impact to local community and wildlife habitat.						
End State: Fire is contained and controlled and turned back to local unit.						
<b>7. Special Instructions:</b>						
*IA Support Resource						
<b>8. Division/Group Communication Summary</b>						
Function	Channel	RX Frequency N/W	RX Tone/NAC	TX Frequency N/W	TX Tone/NAC	Mode
COMMAND	1	171.5375	110.9	163.5750	156.7	A
TACTICAL	4	158.8650		158.8650		A
AIR TO GROUND	6	168.0375		168.0375		A
AIR TO GROUND	7	166.8750		166.8750		A
<b>9. Prepared By (Resource Unit Leader)</b>			<b>Approved By (Planning Section Chief)</b>		<b>Date</b>	<b>Time</b>
SIERRA SAMPSON						

**Division/Group Assignment List (ICS 204 WF)**  
Controlled Unclassified Information//Basic

<b>1. Incident Name:</b>			<b>3.</b>			
CASTLE RIDGE			Branch:		Division/Group:	
<b>2. Operational Period:</b> DAY			ROAD GROUP			
Date/Time From: 10/10/2024 0700 THU		Date/Time To: 10/10/2024 2100 THU				
<b>4. Operations Personnel</b>						
<b>OPERATIONS CHIEF</b>		TIM HOWELL SETH PURYEAR (T)		<b>BRANCH DIRECTOR</b>		
<b>DIVISION/GROUP SUPERVISOR</b>		TIM HOWELL SETH PURYEAR (T)		<b>AIR ATTACK SUPERVISOR</b>		
<b>5. Resources Assigned this Period</b>						
Strike Team / Task Force / Resource Designator		LWD	Leader	Number Persons	Drop Off PT./Time	Pick Up PT./Time
WT ROCKY POINT			TRACEY TAGUE	1	/0600	/2200
WT ELKO COUNTY				1	/0600	/2200
<b>6. Control Operations/Work Assignments:</b>						
Task: Maintain water delivery/supply to heliwells. When able provide dust abatement on the Midas Rd. in the vicinity of ICP.						
Purpose: Support helicopter buckets and dust abatement.						
End State: Fire is contained and controlled and turned back to local unit.						
<b>7. Special Instructions:</b>						
*IA Support Resource						
<b>8. Division/Group Communication Summary</b>						
Function	Channel	RX Frequency N/W	RX Tone/NAC	TX Frequency N/W	TX Tone/NAC	Mode
COMMAND	1	171.5375	110.9	163.5750	156.7	A
AIR TO GROUND	6	168.0375		168.0375		A
AIR TO GROUND	7	166.8750		166.8750		A
<b>9. Prepared By (Resource Unit Leader)</b>			<b>Approved By (Planning Section Chief)</b>		<b>Date</b>	<b>Time</b>
SIERRA SAMPSON						



# INCIDENT RADIO COMMUNICATIONS PLAN (ICS 205)

Controlled Unclassified Information//Basic

<b>1. Incident Name:</b>		<b>2. Date/Time Prepared:</b>		<b>3. Operational Period:</b>							
CASTLE RIDGE		Date: Time:		Date/Time From: Date/Time To:		Date/Time To:					
				10/10/2024 0700		10/10/2024 2100					
				THU		THU					
				DAY							
<b>4. Basic Radio Channel Use:</b>											
Zone Group	Ch #	Function	Channel Name/Trunked Radio System Talkgroup	Assignment	RX Freq	RX Tone/NAC	TX Freq	TX Tone/NAC	Mode (A,D, or M)	Remarks	
	1	COMMAND	BLM MIDAS	ALL DIVISIONS	171.5375	110.9	163.5750	156.7	A		
	2	TACTICAL	BLM SOA	DIV A	171.6750	114.8	171.6750	114.8	A		
	3	TACTICAL	NDF RED 1	DIV Q	159.3450		159.3450		A		
	4	TACTICAL	NDF RED 2	DIV Z	158.8650		158.8650		A		
	6	AIR TO GROUND	P A/G 49	PRIMARY	168.0375		168.0375		A		
	7	AIR TO GROUND	S A/G 08	SECONDARY	166.8750		166.8750		A		
	15	AIR GUARD	VMED 28	LIFE FLIGHT	155.3400		155.3400	156.7	A		
	16	AIR GUARD	VMED 29	LIFE FLIGHT	155.3475		155.3475	156.7	A		
<b>5. Special Instructions:</b>											
<b>6. Prepared By</b> (Communications Unit Leader)				Name:				Signature:			
ICS 205				IAP Page				Date/Time:			

Controlled Unclassified Information//Basic

FINAL



<b>MEDICAL PLAN</b>	1. INCIDENT NAME:	2. DATE PREPARED:	3. TIME PREPARED:	4. OPERATIONAL PERIOD									
	<b>CASTLE RIDGE FIRE</b>	<b>10/09/2024</b>	<b>1000</b>	<b>10/10/24 0700-2100</b>									
<b>5. INCIDENT MEDICAL AID STATIONS</b>													
MEDICAL AID STATIONS		LOCATION		PARAMEDIC									
				YES	NO								
ICP		Dennis McLane (MEDL) (702) 461-6977			X								
<b>6. TRANSPORTATION</b>													
<b>A. Ambulance Services</b>													
NAME		LOCATION		PHONE									
				PARAMEDIC									
				YES	NO								
Elko County Ambulance # 1		Midas Station / ICP		Command Midas									
				X									
Humbolt General Hospital		Winnemucca		Command Midas									
				X									
<b>AIR AMBULANCE SERVICES</b>													
Reach Air Ambulance		Elko		800-338-4045									
				X									
Classic Air Ambulance		Elko, Winnemucca		801-683-8800									
				X									
<b>LZ for Air Ambulance will be Castle Ridge HB Lat: N 41° 12' 22" Long: W -116° 46' 45"</b>													
<b>A/G with Air Ambulance</b>													
Channel 15 (VMed28) RX 155.3400		TX 155.3400 TX CTCSS 156.7											
Channel 16 (VMed29) RX 155.3475		TX 155.3475 TX CTCSS 156.7											
<b>B. Incident Resources</b>													
NAME		LOCATION		PARAMEDICS									
<b>Elko County Ambulance (UTV and Line Qualified)</b>		<b>ALL DIVISIONS</b>		X									
<b>7. HOSPITALS</b>													
NAME		TRAVEL TIME		PHONE		HELIPAD		TRAUMA CENTER		BURN CENTER			
		AIR		GND		Y		N		Y		N	
Northeast Nevada Regional Hospital 2001 Errecart Blvd. Elko, NV		Lat: N 40° 49' 24" Long: W -115° 43' 50"		60 min 3 hours		775-748-2091		X		X		X	
Battle Mountain General Hospital 535S. Humbolt St Battle Mountain, NV		Lat: N 40° 38' 23" Long: W -116° 56' 26"		30 min 60 min		775-635-6040		X		X		X	
Humboldt General Hospital 118 East Haskell St. Winnemucca, NV		Lat: N 40° 58' 17" Long: W -117° 43' 38"		30 min 60 min		775-623-4871		X		X		X	
University of Utah Health Care 50 N. Medical Dr. Salt Lake City, UT		Lat: N 40° 46' 18" Long: W -111° 50' 12"		2 hours 5 hours		801-581-2700		X		X		X	
9. PREPARED BY <b>Dennis McLane / MEDL</b>			10. REVIEWED BY <b>Andy Bertelson IC</b>										

**ALL IWIs ON COMMAND MIDAS DIRECT TO ELKO DISPATCH**

# MEDICAL PLAN (ICS 206 WF)

Controlled Unclassified Information//Basic

Medical Incident Report					
<b>FOR A NON-EMERGENCY INCIDENT, WORK THROUGH CHAIN OF COMMAND TO REPORT AND TRANSPORT INJURED PERSONNEL AS NECESSARY.</b>					
<b>FOR A MEDICAL EMERGENCY: IDENTIFY ON SCENE INCIDENT COMMANDER BY NAME AND POSITION AND ANNOUNCE "MEDICAL EMERGENCY" TO INITIATE RESPONSE FROM IMT COMMUNICATIONS/DISPATCH.</b>					
Use the following items to communicate situation to communications/dispatch.					
<b>1. CONTACT COMMUNICATIONS / DISPATCH (Verify correct frequency prior to starting report)</b> <i>Ex: "Communications, Div. Alpha. Stand-by for Emergency Traffic."</i>					
<b>2. INCIDENT STATUS: Provide incident summary (including number of patients) and command structure.</b> <i>Ex: "Communications, I have a Red priority patient, unconscious, struck by a falling tree. Requesting air ambulance to Forest Road 1 at (Lat./Long.) This will be the Trout Meadow Medical, IC is TFLD Jones. EMT Smith is providing medical care."</i>					
Severity of Emergency / Transport Priority	<input type="checkbox"/> <b>RED / PRIORITY 1</b> Life or limb threatening injury or illness. Evacuation need is IMMEDIATE <i>Ex: Unconscious, difficulty breathing, bleeding severely, 2° – 3° burns more than 4 palm sizes, heat stroke, disoriented.</i> <input type="checkbox"/> <b>YELLOW / PRIORITY 2</b> Serious Injury or illness. Evacuation may be DELAYED if necessary. <i>Ex: Significant trauma, unable to walk, 2° – 3° burns not more than 1-3 palm sizes.</i> <input type="checkbox"/> <b>GREEN / PRIORITY 3</b> Minor Injury or illness. Non-Emergency transport <i>Ex: Sprains, strains, minor heat-related illness.</i>				
Nature of Injury or Illness & Mechanism of Injury			<i>Brief Summary of Injury or Illness (Ex: Unconscious, Struck by Falling Tree)</i>		
Transport Request			<i>Air Ambulance / Short Haul/Hoist Ground Ambulance / Other</i>		
Patient Location			<i>Descriptive Location &amp; Lat. / Long. (WGS84)</i>		
Incident Name			<i>Geographic Name + "Medical" (Ex: Trout Meadow Medical)</i>		
On-Scene Incident Commander			<i>Name of on-scene IC of Incident within an Incident (Ex: TFLD Jones)</i>		
Patient Care			<i>Name of Care Provider (Ex: EMT Smith)</i>		
<b>3. INITIAL PATIENT ASSESSMENT: Complete this section for each patient as applicable (start with the most severe patient)</b>					
Patient Assessment: See IRPG page 106					
Treatment:					
<b>4. TRANSPORT PLAN:</b>					
Evacuation Location (if different): (Descriptive Location (drop point, intersection, etc.) or Lat. / Long.) Patient's ETA to Evacuation Location:					
Helispot / Extraction Site Size and Hazards:					
<b>5. ADDITIONAL RESOURCES / EQUIPMENT NEEDS:</b>					
<i>Example: Paramedic/EMT, Crews, Immobilization Devices, AED, Oxygen, Trauma Bag, IV/Fluid(s), Splints, Rope rescue, Wheeled litter, HAZMAT, Extrication</i>					
<b>6. COMMUNICATIONS: Identify State Air/Ground EMS Frequencies and Hospital Contacts as applicable</b>					
Function	Channel Name/Number	Receive (RX)	Tone/NAC *	Transmit (TX)	Tone/NAC *
COMMAND					
AIR-TO-GRND					
TACTICAL					
<b>7. CONTINGENCY: Considerations: If primary options fail, what actions can be implemented in conjunction with primary evacuation method? Be thinking ahead.</b>					
<b>8. ADDITIONAL INFORMATION: Updates/Changes, etc.</b>					
<b>REMEMBER: Confirm ETA's of resources ordered. Act according to your level of training. Be Alert. Keep Calm. Think Clearly. Act Decisively.</b>					

## ACTIVITY LOG (ICS 214)

<b>1. Incident Name:</b>		<b>2. Operational Period:</b> Date From: _____ Date To: _____ Time From: _____ Time To: _____	
<b>3. Name:</b>	<b>4. ICS Position:</b>	<b>5. Home Agency (and Unit):</b>	
<b>6. Resources Assigned:</b>			
Name	ICS Position	Home Agency (and Unit)	
<b>7. Activity Log:</b>			
Date/Time	Notable Activities		
<b>8. Prepared by:</b> Name: _____ Position/Title: _____ Signature: _____			
ICS 214, Page 1		Date/Time: _____	