





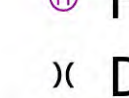














MEDICAL TRANSPORTATION AVIATION

Chimney
ID-EIS-000311
9/20/2024 Day Shift
6,519 acres at 9/18/2024 10:10 PM

-  Level 1 Trauma
-  Level 2
-  Level 3
-  Other Property
-  Pump
-  Water Tank
-  Helispot
-  Helibase
-  Division Break
-  Incident Command Post
-  Drop Point
-  Value at Risk
-  Gate
-  Repeater
-  Safety Zone
-  Temporary Flight Restriction
-  Contained
-  Uncontained
-  Wildfire Daily Fire Perimeter

