

OPERATIONS




Chimney

ID-EIS-000311

9/20/2024 Day Shift

6,519 acres at 9/18/2024 10:10 PM

- Helispot
- Sling Site
- ⌘ Division Break
- Incident Command Post
- Drop Point
- Lookout
- Value at Risk
- Gate
- Repeater
- Safety Zone
- Dip Site
- Other Property
- Pump
- Water Tank
- Completed Dozer Line
- Completed Hand Line
- Completed Mixed Construction Line
- Completed Road as Line
- Planned Dozer Line
- Planned Hand Line
- Planned Road as Line
- Access Route
- Temporary Flight Restriction
- Contained
- Uncontained
- Wildfire Daily Fire Perimeter
- Structure
- Campground
- Trailhead
- Primary Highway
- Secondary Paved
- Secondary Dirt
- Secondary Dirt
- Trail
- Paved
- Gravel Road
- Dirt Road
- Unimproved Road
- Forest Service Roads Closed
- Administrative FS Boundary
- Ranger District Boundary
- County Boundary
- Historic Fire Perimeters
- Township
- Section
- Index
- Intermediate
- Depression Intermediate
- USFS Roadless Areas
- Forest Service Land
- Bureau of Land Management Lands
- State Lands
- State Boundary Fill



0 1 2 3
Miles

1:35,000 | SWMT 4 | 9/19/2024 1523
Acres from IR and GPS
North American 1983 Datum, LatLong Grid

