

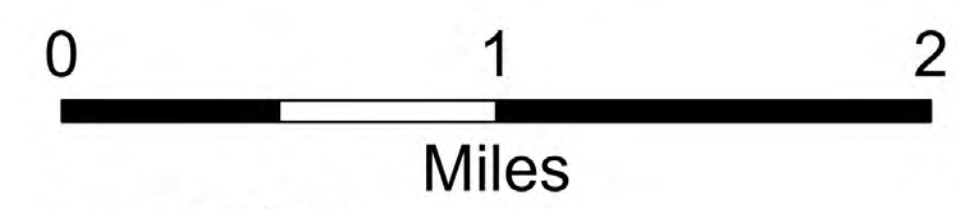

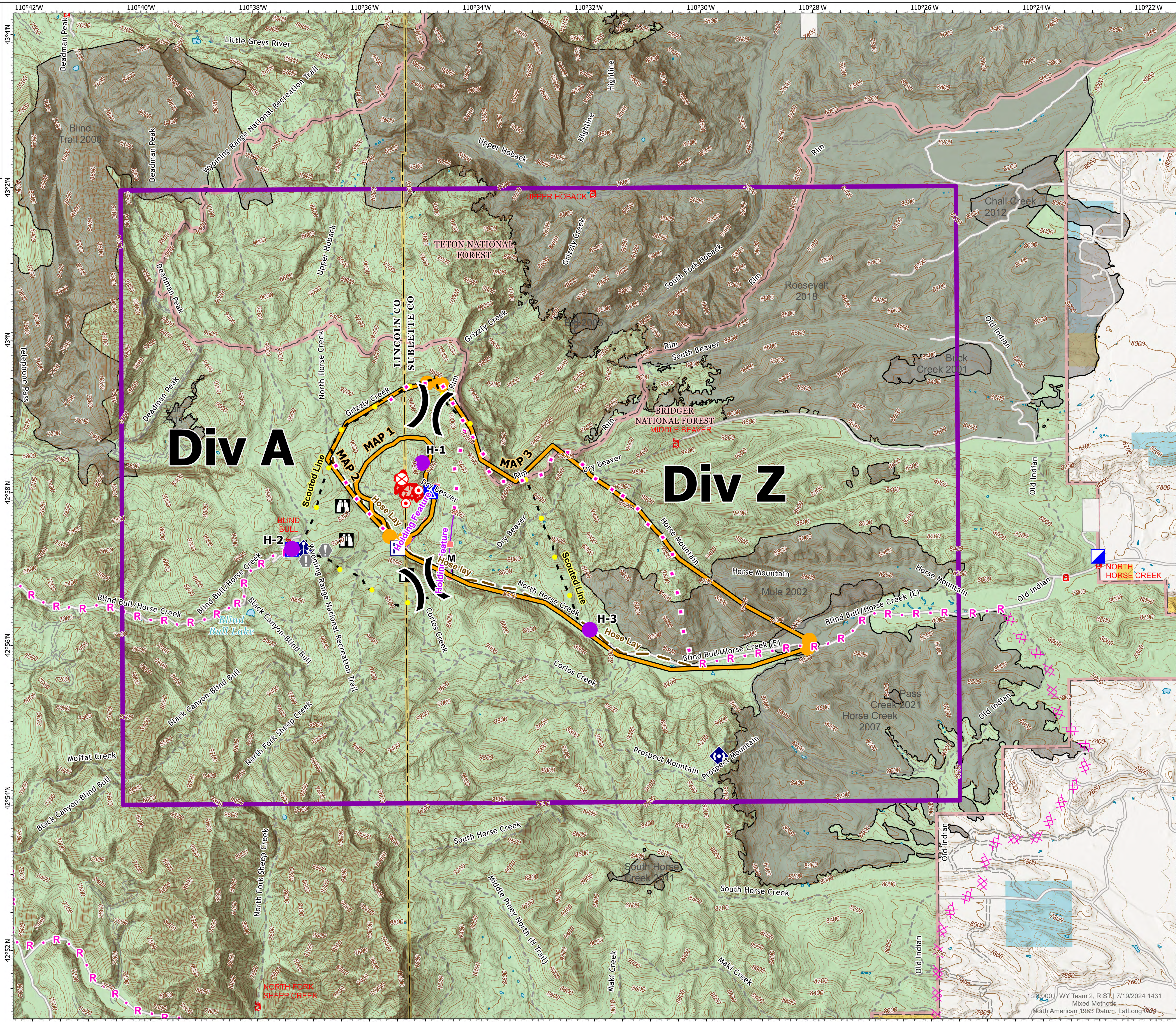
BRIEFING

HORSECREEK
WYBTF-002401
07/19/2024 DAY

43.06 ACRES AT 07/12/2024 1900



- Pump
- Helispot
- Division Break
- Incident Command Post
- Camp
- Lookout
- Hot Spot - Spot Fire
- Fire Origin
- Value at Risk
- Mobile Weather Unit
- Repeater
- Completed Mixed Construction Line
- Planned Dozer Line
- Planned Road as Line
- Proposed Line
- Scouted Line
- Management Action Point
- Hose Lay
- Holding Feature
- Uncontained
- Wildfire Daily Fire Perimeter
- Trail
- Local Road
- 4WD
- Bureau of Land Management (BLM)
- State
- US Forest Service (USFS)
- Private
- Past Fire Perimeters



Credits: WY Team 2, RIST
Spatial Reference
Name: NAD 1983 UTM Zone 12N
Datum: North American 1983
Date Exported: 7/19/2024 2:30 PM
Name: brief_arch_e_land_HorseCreek_WYBTF002401

1:25,000 | WY Team 2, RIST | 7/19/2024 1431
Mixed Methods
North American 1983 Datum, Lat, Long 680