


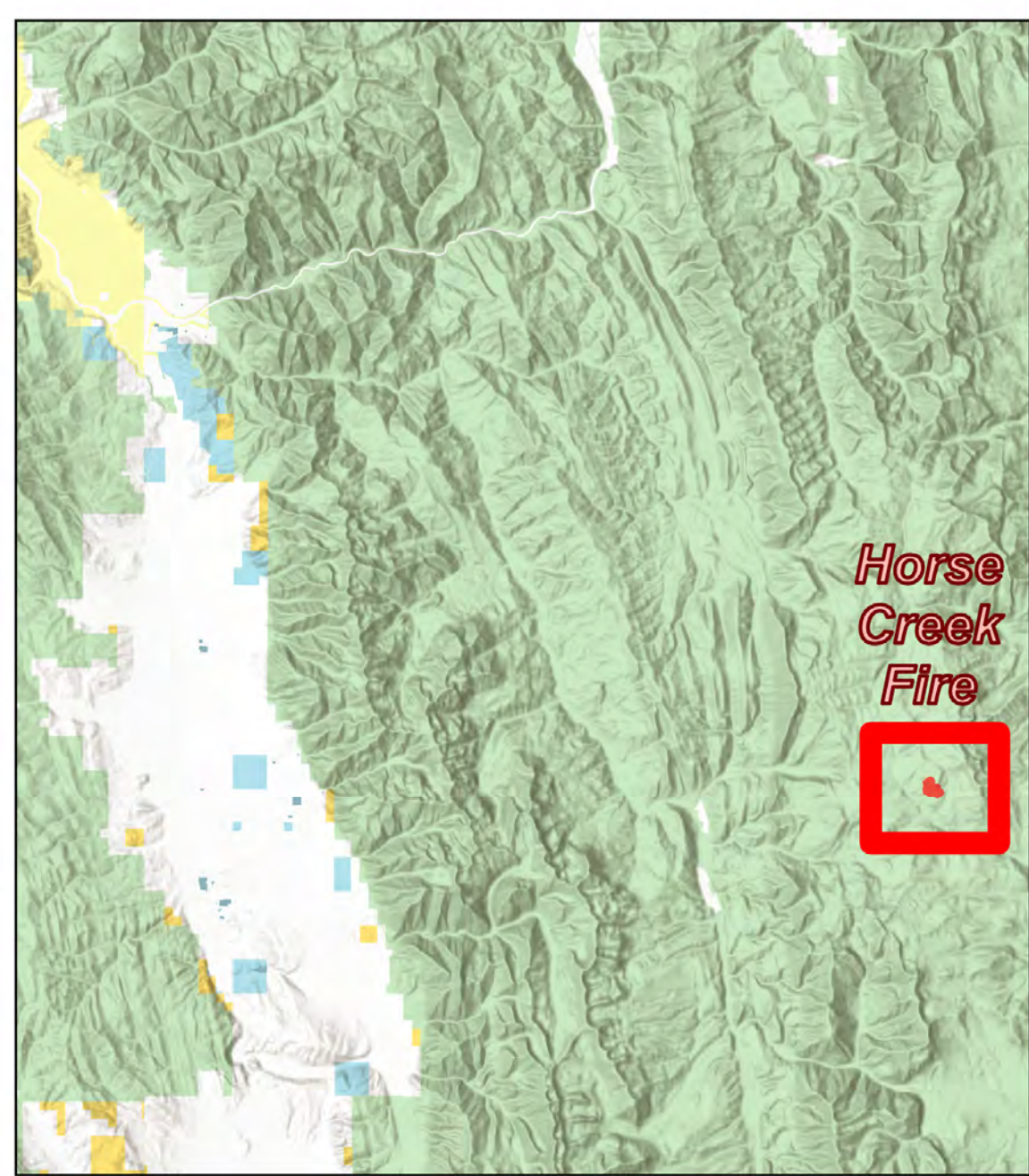
# PUBLIC INFORMATION

HORSECREEK  
WYBTF-002401  
07/19/2024 DAY

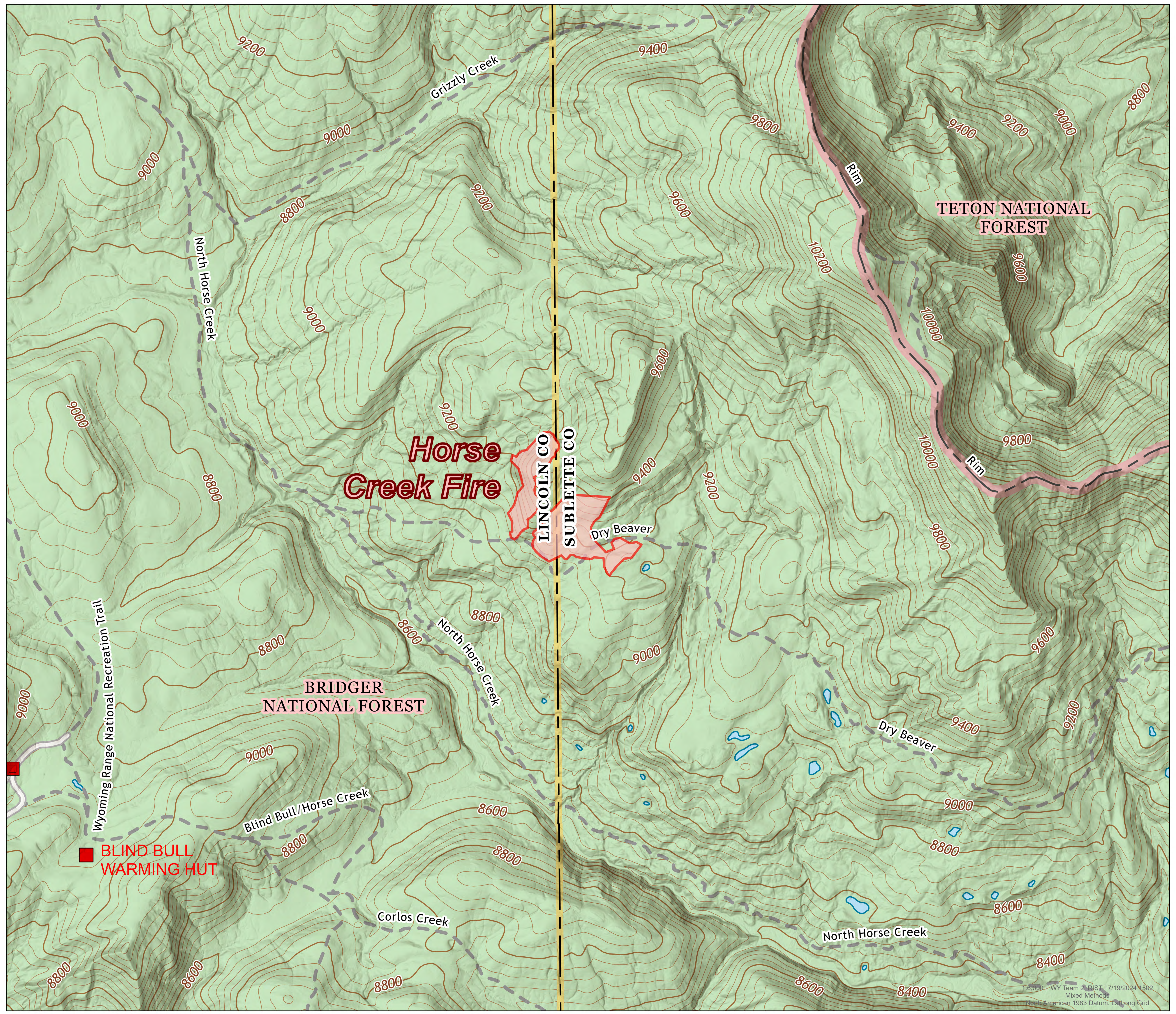
43.06 ACRES AT 07/12/2024 1900



- Wildfire Daily Fire Perimeter
- Trail
- Local Road
- US Forest Service (USFS)



Credits: WY Team 2, R1ST  
Spatial Reference  
Name: NAD 1983 UTM Zone 12N  
Datum: North American 1983  
Date Exported: 7/19/2024 3:02 PM  
Name: plo\_arch\_e\_land\_HorseCreek\_WYBTF002401



1:6,000 | WY Team 2, R1ST | 7/19/2024 1502  
Mixed Methods  
North American 1983 Datum, UTM Grid