

IAP

HORSECREEK

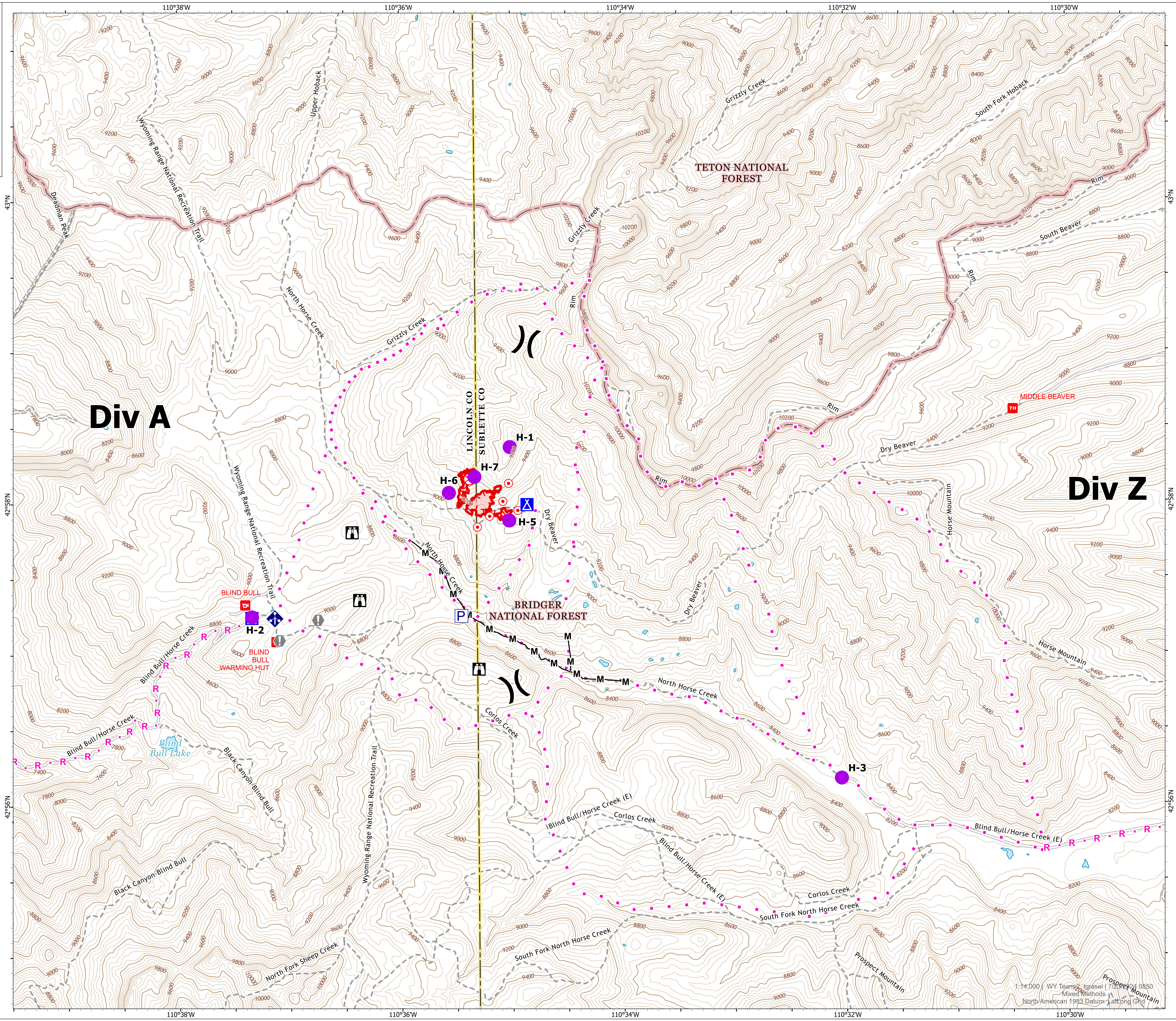
WYBTF-002401

07/19/2024 DAY

28.38 ACRES AT 07/22/2024 1430

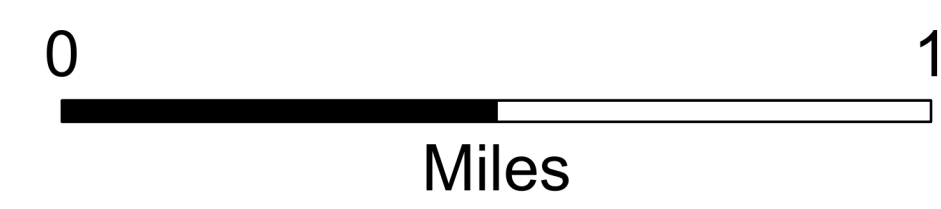



- Pump
- Helispot
- Division Break
- Camp
- Lookout
- Hot Spot - Spot Fire
- Fire Origin
- Value at Risk
- Mobile Weather Unit
- Completed Mixed Construction Line
- Planned Road as Line
- Proposed Line
- Uncontained
- Wildfire Daily Fire Perimeter
- Trail
- Local Road
- 4WD



Div A

Div Z



Credits: WY Team 2, tgrasel
 Spatial Reference: Name: NAD 1983 UTM Zone 12N
 Datum: North American 1983
 Date Exported: 7/23/2024 8:50 AM
 Name: iap_arch_e_land_HorseCreek_WYBTF002401

1:14,000 | WY Team 2, tgrasel | 7/23/2024 0850
 Mixed Methods
 North American 1983 Datum, Jantong Gie