









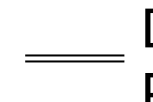












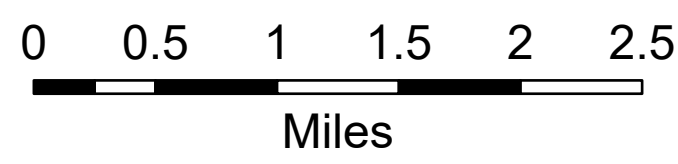
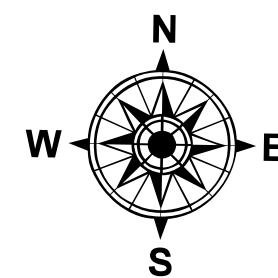


# Transportation

Little Twist Fire  
UTFIF240112  
6/16/2024 Day

2,401 acres at 6/15/2024 2203

-  Helispot
-  Division Break
-  Incident Command Post
-  Drop Point
-  Camp
-  Uncontained
-  Wildfire Daily Fire Perimeter
-  Closure Area
-  Interstate
-  Highway
-  Paved Road
-  Gravel Road, Suitable for Passenger Car
-  Dirt Road, Suitable for Passenger Car
-  Road, Not Maintained for Passenger Car
-  Trails Open to Vehicles 50" or Less in Width
-  Trails Open to Vehicles 60" or Less in Width
-  Trails Open To All Vehicles
-  Non-Motorized Trails
-  Bureau of Land Management (BLM)
-  Private
-  State
-  State Parks, Recreation and Wildlife
-  US Forest Service (USFS)



1:50,000 | MToone | 6/16/2024 1217  
Acres from IR  
North American 1983 Datum, LatLong Grid

