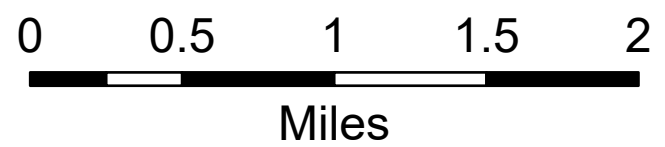
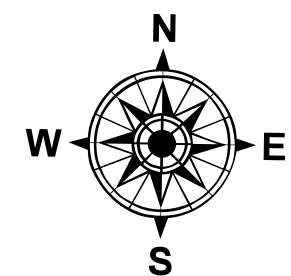
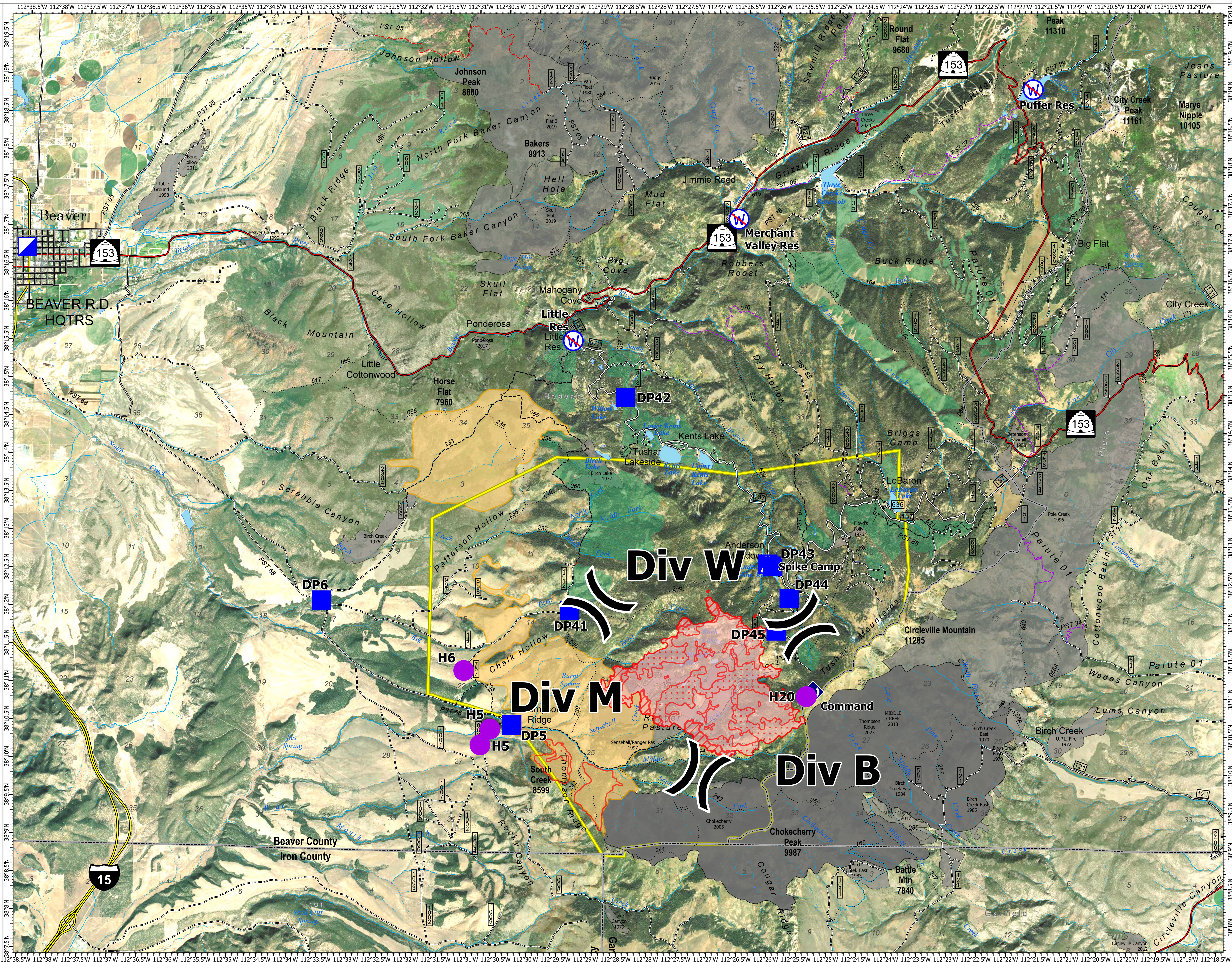


Operations Aerial IR

LittleTwist
UTFIF240112
06/17/2024 Day
2402 acres at 06/15/2024 22:03

- Helispot
- Division Break
- Incident Command Post
- Drop Point
- Camp
- Repeater
- Restricted Water Source
- IR Heat Perimeter
- IR Intense Heat
- IR Scattered Heat
- Wildfire Daily Fire Perimeter
- Closure Area
- Prescribed Fire (4,774 acres)
- Other Treatments
- Thompson Ridge Fire 2023
- Fire History
- County Lines
- Interstate
- Highway
- Paved Road
- Gravel Road, Suitable for Passenger Car
- Dirt Road, Suitable for Passenger Car
- Road, Not Maintained for Passenger Car
- Non-Motorized Trails
- Trails Open to Vehicles 50" or Less in Width
- Trails Open to Vehicles 60" or Less in Width
- Trails Open To All Vehicles



1:40,000 | reading | 6/16/2024 2023
Acres from IR Interpretation
North American 1983 Datum. Lat/Long Grid