
















# Little Twist Fire UTFIF240112 6/20/2024 Day

2,316 acres at 6/19/2024

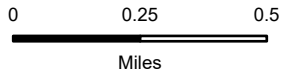
-  Fire Perimeter
-  Closure Area
-  Interstate
-  Highway
-  Paved Road
-  Gravel Road, Suitable for Passenger Car
-  Road, Not Maintained for Passenger Car
-  Trails Open to Vehicles  
60 inches or Less in Width
-  Trails Open to Vehicles  
50 inches or Less in Width
-  Non-Motorized Trails
-  Bureau of Land Management (BLM)
-  Private
-  State
-  State Parks, Recreation and Wildlife
-  US Forest Service (USFS)

## LITTLE TWIST

FIRE INFORMATION



SCAN HERE FOR UPDATES



1:200,000 | MToone | 6/20/2024 0932  
Acres from IR  
North American 1983 Datum. LatLong Grid

