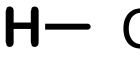



















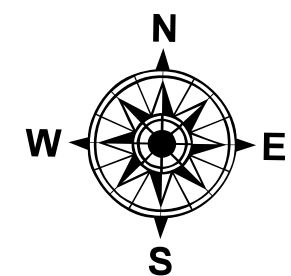
Operations Aerial IR

Little Twist
UTFIF240112
06/21/2024 Day

2,444 acres at 06/20/2024 1749

-  Helispot
-  Slingsite
-  Division Break
-  Drop Point
-  Camp
-  Lookout
-  Hot Spot - Spot Fire
-  Road Repair
-  Mobile Weather Unit
-  Repeater
-  Safety Zone
-  Draft Site

-  Completed Hand Line
-  Completed Road as Line
-  Planned Burnout
-  Access Route
-  Other
-  Uncontained
-  IR Heat Perimeter
-  IR Intense Heat
-  IR Scattered Heat
-  Wildfire Daily Fire Perimeter
-  Closure Area
-  Prescribed Fire (4,774 acres)
-  Other Treatments
-  Thompson Ridge Fire 2023
-  Fire History
-  Campground
-  Day Use Area
-  Trailhead



0 0.5
Miles

1:15,000 | reading | 6/20/2024 1920
Acres from IR Interpretation and Hand Sketch
North American 1983 Datum. Lat/Long Grid

