














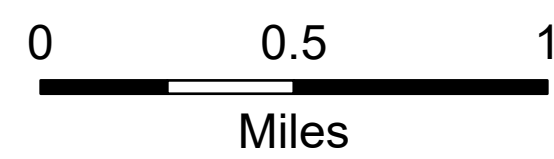



Wildlife Black Bear 30-Day Movement May - June

Little Twist Fire
UTFIF240112
6/22/2024 Day

2,444 acres at 6/20/2024 1749

-  Contained
-  Uncontained
-  Wildfire Daily Fire Perimeter
-  Gravel Road, Suitable for Passenger Car
-  Dirt Road, Suitable for Passenger Car
-  Road, Not Maintained for Passenger Car
-  Trails Open to Vehicles 50" or Less in Width
-  Trails Open to Vehicles 60" or Less in Width
-  Trails Open To All Vehicles
-  Non-Motorized Trails
-  Bureau of Land Management (BLM)
-  Private
-  State
-  US Forest Service (USFS)
-  Black Bear Movement (30 days)



1:24,000 | MToone | 6/21/2024 1933
Acres from IR and Hand Sketch
North American 1983 Datum, LatLong Grid

