























IAP Map

Little Twist
UTFIF240112
06/23/2024 Day

2,444 acres at 06/20/2024 1749

-  Helispot
-  Sling Site
-  Division Break
-  Drop Point
-  Camp
-  Lookout
-  Hot Spot - Spot Fire
-  Other
-  Road Repair
-  Mobile Weather Unit
-  Repeater
-  Safety Zone
-  Draft Site
-  Completed Hand Line
-  Completed Mixed Construction Line
-  Completed Road as Line
-  Planned Burnout
-  Access Route
-  Other
-  Contained
-  Uncontained
-  Wildfire Daily Fire Perimeter



1:60,000 | reading | 6/22/2024 1853
Acres from IR Interpretation and Hand
Sketch

