


















Little Twist UTFIF240112 06/23/2024 Day

2,318 acres at 06/20/2024 1749

-  Closure Area
-  Fire Perimeter
-  Interstate
-  Highway
-  Paved Road
-  Gravel Road, Suitable for Passenger Car
-  Dirt Road, Suitable for Passenger Car
-  Road, Not Maintained for Passenger Car
-  Trails Open to Vehicles 50" or Less in Width
-  Trails Open to Vehicles 60" or Less in Width
-  Trails Open To All Vehicles
-  Non-Motorized Trails
-  Bureau of Land Management (BLM)
-  Private
-  State
-  State Parks, Recreation and Wildlife
-  US Forest Service (USFS)

LITTLE TWIST
FIRE INFORMATION



SCAN HERE FOR UPDATES



0 0.25 0.5



Miles

1:200,000 | MToone | 6/22/2024 2110
Acres from IR Interpretation and Hand Sketch
North American 1983 Datum. Lat/Long Grid

