















Little Twist UTFIF240112 06/24/2024 Day

2,398 acres at 06/22/2024 2344

-  Closure Area
-  Fire Perimeter
-  Interstate
-  Highway
-  Paved Road
-  Gravel Road, Suitable for Passenger Car
-  Dirt Road, Suitable for Passenger Car
-  Road, Not Maintained for Passenger Car
-  Trails Open to Vehicles 50" or Less in Width
-  Trails Open to Vehicles 60" or Less in Width
-  Trails Open To All Vehicles
-  Non-Motorized Trails
-  County Lines
-  Fishlake National Forest
-  US Forest Service (USFS)
-  Bureau of Land Management (BLM)
-  State
-  State Parks, Recreation and Wildlife
-  Private

LITTLE TWIST
THE INFORMATION



SCAN HERE FOR UPDATES

