




























IAP Map

Little Twist Fire
UTFIF240112
6/27/2024 Day

2,664 acres at 6/25/2024 1900 MDT

-  Helispot
 -  Sling Site
 -  Division Break
 -  Camp
 -  Drop Point
 -  Lookout
 -  Hot Spot - Spot Fire
 -  Fire Origin
 -  Other
 -  Road Repair
 -  Mobile Weather Unit
 -  Repeater
 -  Safety Zone
 -  Draft Site
 -  Completed Hand Line
 -  Completed Mixed Construction Line
 -  Completed Road as Line
 -  Planned Burnout
 -  Access Route
 -  Other
 -  Contained
 -  Uncontained
 -  Fire Perimeter
 -  Gravel Road, Suitable for Passenger Car
 -  Dirt Road, Suitable for Passenger Car
 -  Road, Not Maintained for Passenger Car
 -  Non-Motorized Trails
- 0 0.25 0.5 1 Miles
- 1:60,000 | MToone | 6/26/2024 1720
Acres from IR and Hand Sketch
North American 1983 Datum. Lat/Long Grid

