


















Little Twist Fire UTFIF240112 7/01/2024 Day

2,600 acres at 6/30/2024 1000

-  Fire Perimeter
-  Closure Area
-  Interstate
-  Highway
-  Paved Road
-  Gravel Road, Suitable for Passenger Car
-  Dirt Road, Suitable for Passenger Car
-  Road, Not Maintained for Passenger Car
-  Trails Open to Vehicles 50" or Less in Width
-  Trails Open to Vehicles 60" or Less in Width
-  Trails Open To All Vehicles
-  Non-Motorized Trails
-  Bureau of Land Management (BLM)
-  Private
-  State
-  State Parks, Recreation and Wildlife
-  US Forest Service (USFS)

LITTLE TWIST

FIRE INFORMATION



SCAN HERE FOR UPDATES



0 0.25 0.5



Miles

1:200,000 | MToone | 6/30/2024 1928
Acres from IR and Hand Sketch
North American 1983 Datum. LatLong Grid

