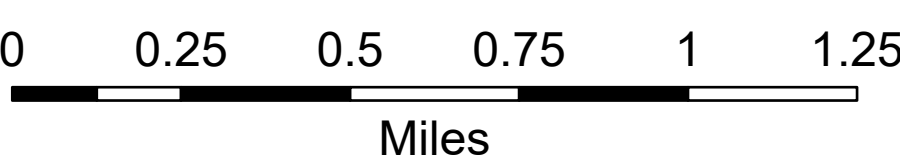

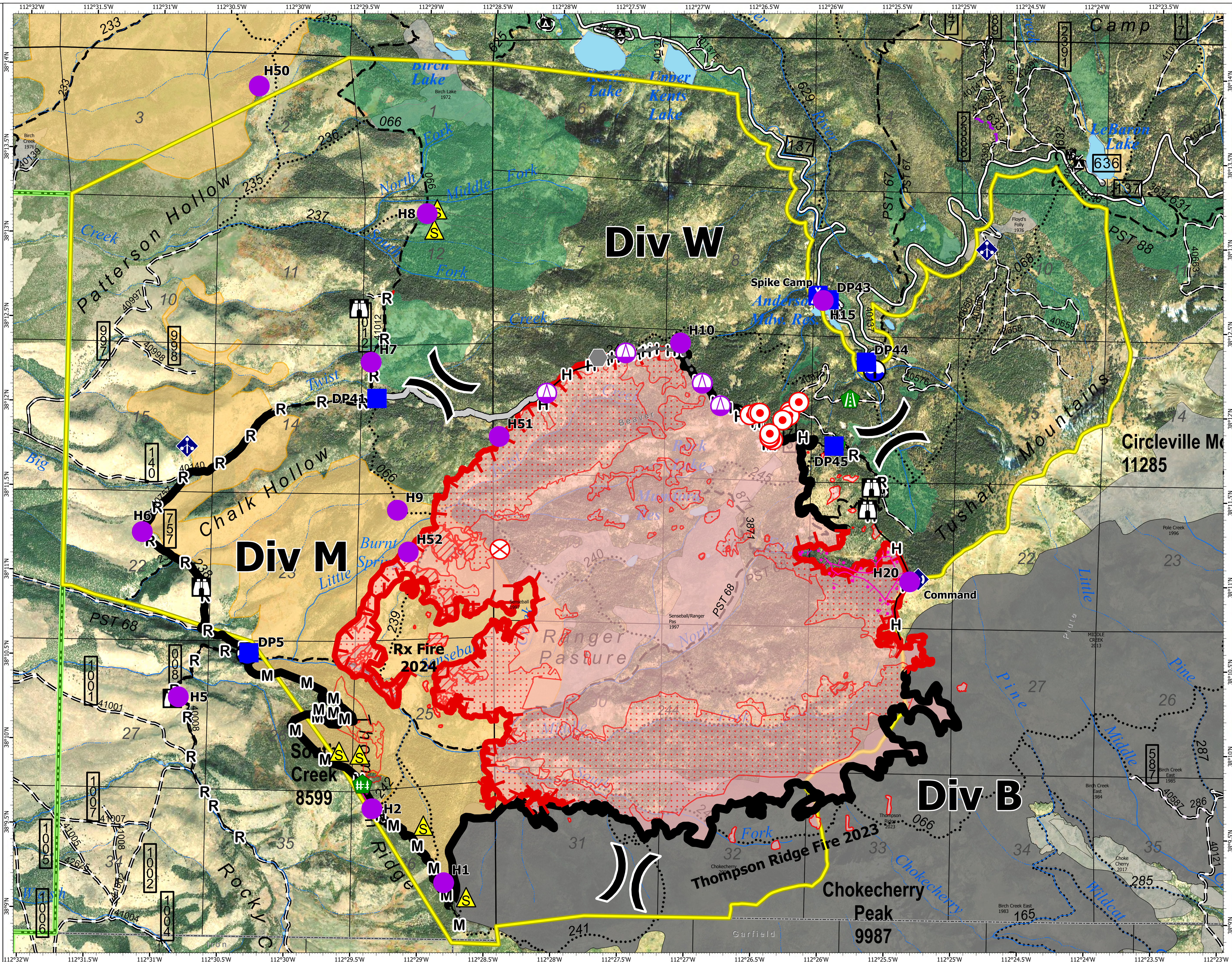


Operations Aerial IR

Little Twist
UTFIF240112
07/09/2024 Day
5096 acres at 07/06/2024 2255

- Helispot
- ⬆ Sling Site
- ⌋ Division Break
- Drop Point
- ⬆ Camp
- ⌋ Lookout
- ⊙ Hot Spot - Spot Fire
- ⊗ Fire Origin
- Other
- ⬆ Road Repair
- ⬆ Fence - Cut/Damaged
- ⬆ Mobile Weather Unit
- ⬆ Repeater
- ⚠ Safety Zone
- ⬆ Draft Site
- Completed Hand Line
- Completed Mixed Construction Line
- Completed Road as Line
- Planned Burnout
- Access Route
- Other
- Contained
- Uncontained
- ▭ IR Heat Perimeter
- ▨ IR Intense Heat
- ▩ IR Scattered Heat
- ▭ Wildfire Daily Fire Perimeter
- ▭ Closure Area
- ▭ Prescribed Fire (4,774 acres)
- ▭ Other Treatments
- ▭ Thompson Ridge Fire 2023
- ▭ Fire History
- ⬆ Campground
- ⬆ Day Use Area
- ⬆ Trailhead



1:18,000 | reading | 7/8/2024 1303
Acres from IR Interpretation and Hand Sketch
North American 1983 Datum. Lat/Long Grid