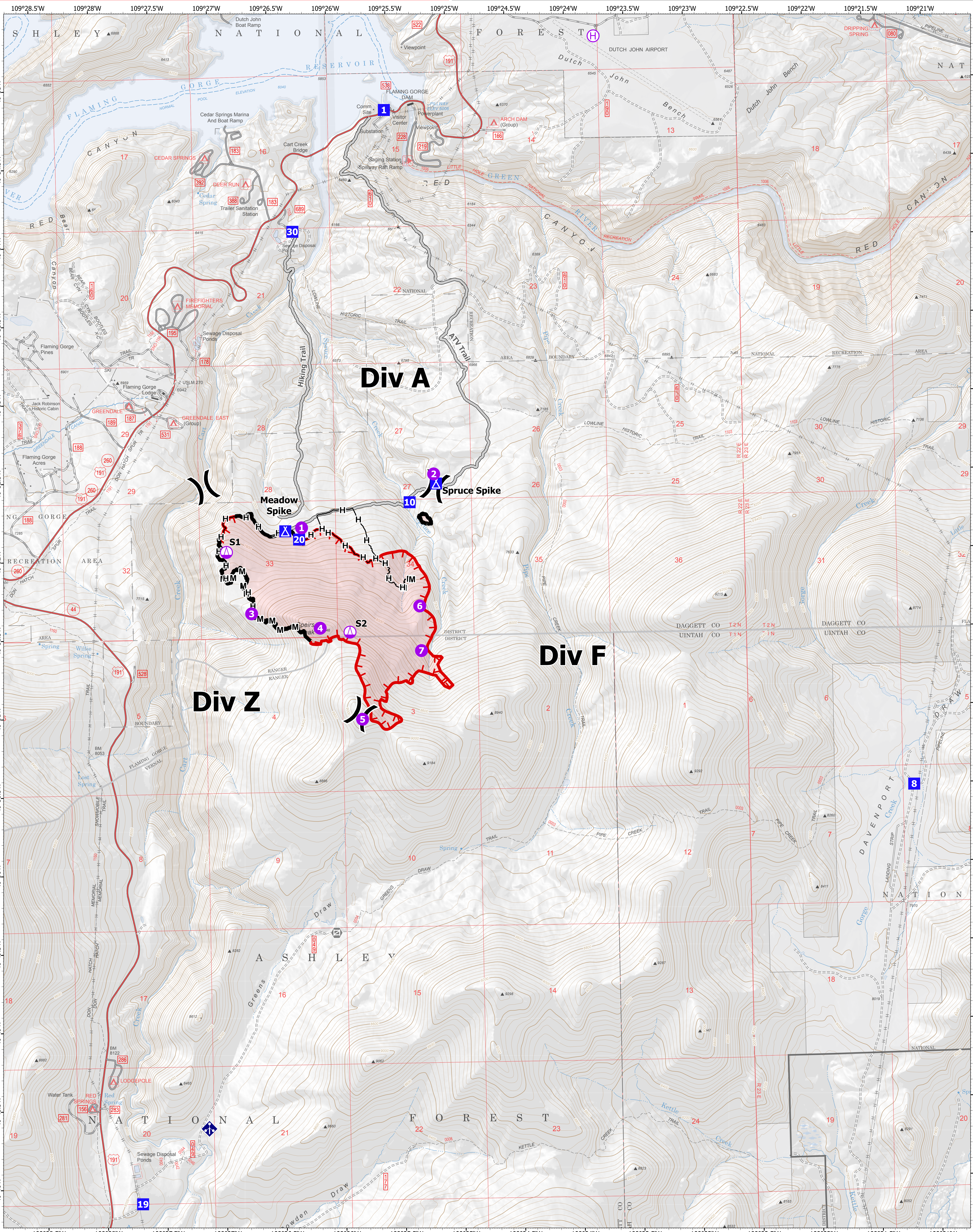



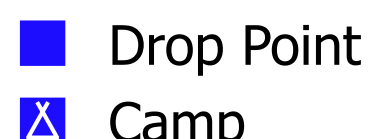







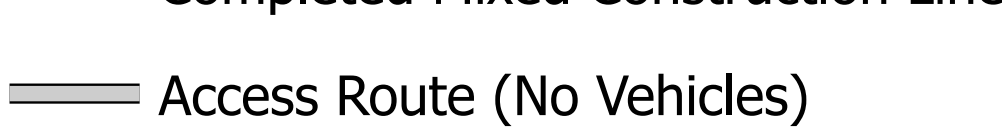






Ops


Speirs



 Division Break	 Drop Point	 Gate	 Completed Hand Line	 Contained	 Fire Perimeter
 Camp	 Helispot	 Mobile Weather Unit	 Completed Mixed Construction Line	 Uncontained	
 Helibase	 Sling Site	 Access Route (No Vehicles)			

0 0.25 0.5 0.75 1
Miles
Area as of 07/19/2024, 1800 Hrs


NAD 1983 UTM Zone 12N
UTM
7/21/2024, 0902 Hrs
ops_2024_Speirs_UTASF100141_AcPro_3_2