




FC Point Type	Latitude WGS84 DDM	Longitude WGS84 DDM
Camp	40° 52.170' N	109° 26.339' W
Camp	40° 52.459' N	109° 25.141' W
Drop Point	40° 50.490' N	109° 21.172' W
Drop Point	40° 54.080' N	109° 26.310' W
Drop Point	40° 46.651' N	109° 21.738' W
Drop Point	40° 52.343' N	109° 25.366' W
Drop Point	40° 52.175' N	109° 26.298' W
Drop Point	40° 54.845' N	109° 25.523' W
Drop Point	40° 47.898' N	109° 27.708' W
Helibase	40° 55.294' N	109° 23.753' W
Helispot	40° 52.180' N	109° 26.277' W
Helispot	40° 51.638' N	109° 26.709' W
Helispot	40° 52.509' N	109° 25.160' W
Helispot	40° 51.538' N	109° 26.136' W
Helispot	40° 50.953' N	109° 25.794' W
Helispot	40° 51.669' N	109° 25.297' W
Helispot	40° 51.384' N	109° 25.289' W
Incident Command Post	40° 55.806' N	109° 23.747' W
Repeater	40° 57.275' N	109° 27.674' W
Repeater	40° 50.256' N	109° 30.123' W

Incident Command Post	Repeater	Parking	Road - Light Duty - Dirt
Drop Point	Event Line	Highway	Road - Light Duty - Paved
Camp	Contained	Road - Light Duty - Unspecified Composition	Road - Light Duty - Gravel
Helispot	Uncontained	Road - Unimproved	Trail - Nat Rec/Scenic/Historic
Helibase	Fire Perimeter	Trail	



0 0.5 1 1.5 Miles

Area as of 07/19/2024, 1800 Hrs