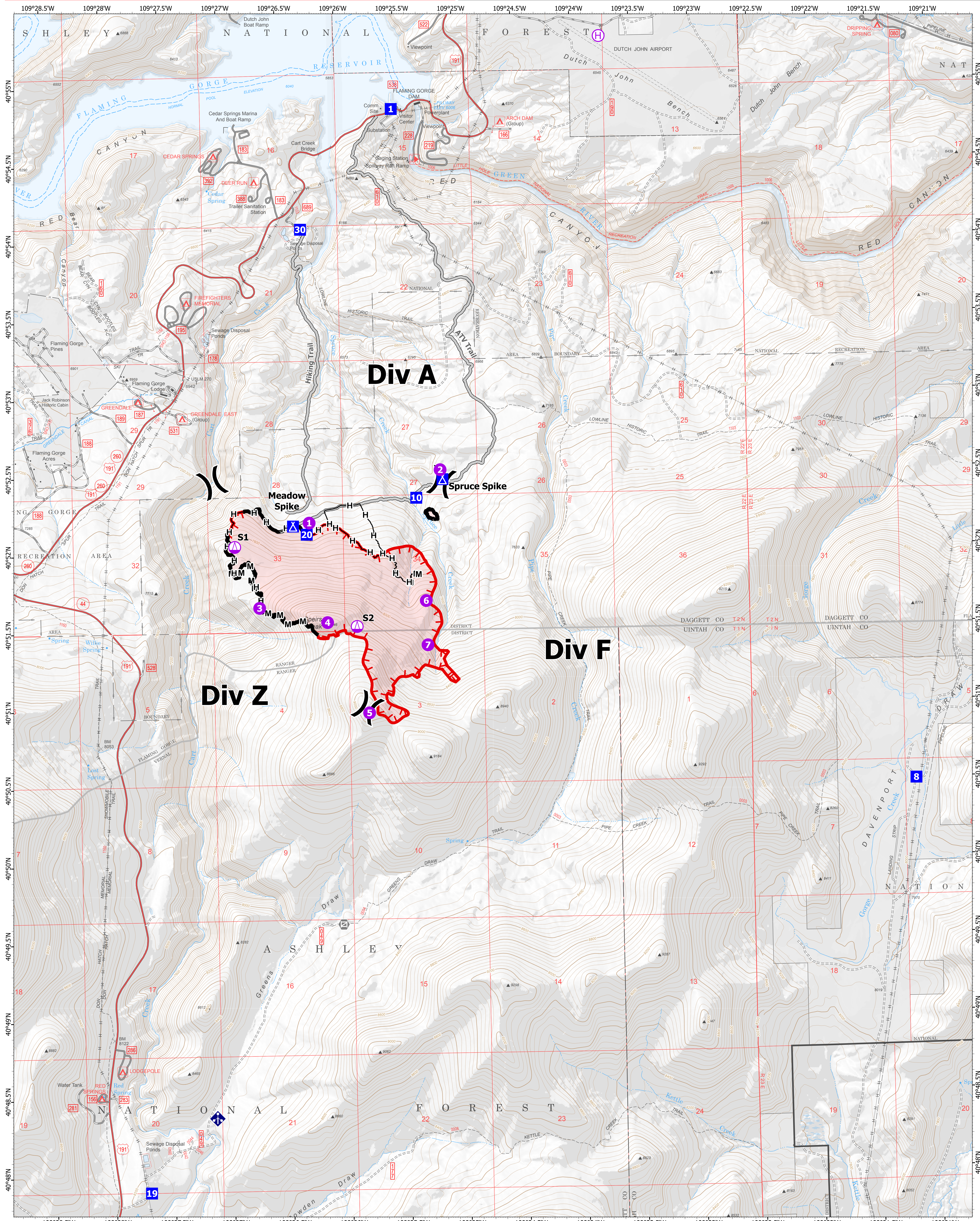


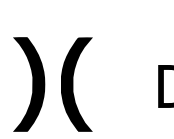




# Ops


# Speirs





   Division Break


 Drop Point


 Camp

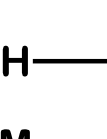
 Helispot


 Helibase


 Sling Site


 Gate


 Mobile Weather Unit


 Completed Hand Line


 Completed Mixed Construction Line


 Access Route (No Vehicles)

 Contained

 Uncontained

 Fire Perimeter

 0 0.25 0.5 0.75 1 Miles  
Area as of 07/19/2024, 1800 Hrs



NAD 1983 UTM Zone 12N  
20240719 1800 Hrs  
ops\_2024\_Speirs\_UTASF100141\_AcPro\_3\_2