

INCIDENT ACTION PLAN

STOCKADE CANYON FIRE INCIDENT

NV-WID-020419

R4HM

Sunday



(Photo Credit) Beth Young

OPERATIONAL PERIOD

8/4/2024 0600

to

8/4/2024 2100



INCIDENT OBJECTIVES (ICS 202)

1. Incident Name: Stockade Canyon Fire	2. Operational Period:	Date From: 8/4/2024	Date To: 8/4/2024
		Time From: 0600	Time To: 2100

3. Objective(s):

Incident Objectives

- Firefighter and public safety take precedence over all other incident objectives and incident requirements
- Protect Greater Sage Grouse habitat throughout the planning area (SFA, PHMA, GHMA, and OHMA) minimize fire size and intensity where safe and effective to do so to decrease cumulative loss of habitat
- Protect the community of Gerlach and associated infrastructure, nearby ranches/residences and transmission lines within the HWY 447 corridor to minimize threat to public safety and minimize negative impacts to highly valued resources such as private property and infrastructure in coordination with responsible jurisdictional agencies
- Identify and protect cultural, and historic properties and resources

Management Objectives

- Protect property, improvements, and infrastructure.
- Ensure coordinated, timely and accurate release of public information.
- Foster and maintain relationships with all cooperators and stakeholders.
- Protect economic, natural, cultural and heritage resources.
- Maintain fiscal accountability and keep costs commensurate with values at risk.
- Any fire spread into the Granite Mountains east of HWY 447 needs to be kept west of the ridgetop in order to protect Lahonton cutthroat trout (T&E) recovery streams on the east side of the mountains

Control Objectives

- Keep the fire North of Smoke Creek RD/Suprize Valley RD
- Keep the fire South of Coyote Canyon
- Keep the fire East of the Buffalo creek drainage
- Keep the fire West of HWY 447 Corridor

5. Site Safety Plan Required? Yes No

Approved Site Safety Plan(s) Located at:

6. Incident Action Plan

- | | | | |
|---|--|---|---|
| <input checked="" type="checkbox"/> ICS 203 | <input checked="" type="checkbox"/> ICS 215A | <input checked="" type="checkbox"/> ICS 205 | <input checked="" type="checkbox"/> Mist Tactics |
| <input checked="" type="checkbox"/> ICS 204 | <input checked="" type="checkbox"/> ICS 220 | <input type="checkbox"/> Training Message | <input checked="" type="checkbox"/> Base Camp Info |
| <input checked="" type="checkbox"/> ICS 205 | <input checked="" type="checkbox"/> Facility Maps | <input type="checkbox"/> Travel Map | <input checked="" type="checkbox"/> Finance Message |
| <input checked="" type="checkbox"/> ICS 206 | <input checked="" type="checkbox"/> Weather Forecast | <input type="checkbox"/> Demob Plan | <input type="checkbox"/> County Health Message |
| <input checked="" type="checkbox"/> ICS 208 | <input checked="" type="checkbox"/> Fire Behavior | <input checked="" type="checkbox"/> Finance Message | <input checked="" type="checkbox"/> ICS 214 |

7. Prepared By: Robert Washburn Position/Title: PSC Signature:

8. Approved by Incident Commander: Brian Kitchen / John Kinder Signature:

ICS 202

Weather Forecast	Latitude: 40.7909	Longitude: -119.7095	Update	NWS Fire Weather
1. Incident Name: Stockade Canyon Fire	2. Operational Period:	Date From: 8/4/24 Time From: 0600	Date To: 8/4/24 Time To: 2100	Last Update 7/31/24

Forecast is based on forecast start time of 2200 PDT on AUG 3.

Chances for showers and storms are expected to continue into the evening before tapering off by 2100-2200 PDT.

Potential storm hazards for today include gusty outflow winds, lightning strikes, and localized heavy rain that may cause a flood threat.

Drier weather returns tomorrow with increased afternoon breezes and warmer temperatures going into the work week.

.SUNDAY...

Sky/Weather.....Sunny.

Temperature.....Max 85-87.

RH.....Min 17-20%.

20-Foot Winds.....Upslope 3-7 mph becoming south 7-9 mph starting at 1100 PDT.

LAL.....1.

Chc Wetting Rain....0%.

Mixing Height.....200-500 ft agl then 7500-8500 ft agl in the late morning and afternoon.

Transport Winds....North around 10 mph in the morning, then becoming southwest around 10 mph in the afternoon.

Ventilation.....Poor to very good.

Haines Index.....2 to 3.

.SUNDAY NIGHT...

Sky/Weather.....Clear then becoming partly cloudy.

Temperature.....Min 65-67.

RH.....Max 35-37%.

20-Foot Winds.....Southwest winds 7-10 mph shifting to the northwest around 2300 PDT.

LAL.....1.

Chc Wetting Rain....0%.

Mixing Height.....8900-9100 ft agl.

Transport Winds....West around 10 mph shifting to the northwest after 3 am.

Ventilation.....Very good to poor.

Haines Index.....4.

.MONDAY...

Sky/Weather.....Partly cloudy then becoming sunny.

Temperature.....Max 89-91.

RH.....Min 11-13%.

20-Foot Winds.....Upslope 3-7 mph becoming southwest 7-9 mph around 1100 PDT, then increasing to 9-14 mph gusting up to around 20 mph by 1400 PDT.

LAL.....1.

Chc Wetting Rain....0%.

Mixing Height.....200-500 ft agl then 8800-9800 ft agl in the afternoon.

Transport Winds....Light winds becoming southwest 15-20 mph in the afternoon.

Ventilation.....Poor to very good increasing to excellent late in the afternoon.

Haines Index.....4 to 5.

Fuels and Fire Behavior Advisory

Northern Half of Nevada

July 25th – August 8th, 2024

Subject: Recent above normal temperatures preceded by prolonged exceptional heat in early July rapidly dried out fuels in Nevada. Recent moisture has lowered fire danger temporarily in the dead fuels in localized areas, but upcoming dry weather and breezy winds will quickly reverse those effects in northern and western Nevada. Fine fuel loading is also well above normal and fully cured in northern Nevada, adding to rapid fire spread potential. These fuel conditions are rapidly increasing fire behavior, especially with increasing wind or lightning.

Discussion: The following conditions are being experienced/observed:

- Dry and breezy conditions returning to Nevada with relative humidity 7-12% and poor overnight recovery.
- Well above normal fine fuel loading, continuity, and tall grass across northern Nevada.
- Extreme critical Sagebrush live fuel moisture values below 80%.
- ERCs 80th- 90th percentile in some areas, but on the rise.
- 100 and 1000-hr time lag fuels rapidly decreasing.
- Reports of sagebrush die off and matted tumbleweed in northern Nevada drainages increasing fire spread.

Difference from normal conditions: Live and dead fuel moistures dried out weeks ahead of schedule due to very hot and dry conditions in June which were amplified by exceptional heat and dryness in early July. Live sagebrush fuel moisture is well below normal, and in some areas at record lows. 100-hr and 1000-hr fuel moisture has increased due to recent moisture but is rapidly decreasing again due to dry and breezy weather. Above normal fine fuels are also widespread over northern Nevada. (See Img 2 below) **Significant periods of hot and dry weather recently have also worsened the short-term drought conditions and allowed large fire activity to increase.** Extreme fuel driven fire behavior has been observed on the Wilder Fire in Northwest Nevada and on the Whisky Canyon Fire in Northern Nevada in the lower elevations where fine fuels are abundant. Large fire activity has increased rapidly in recent days.

Concerns to Firefighters and the Public:

- Anticipate flashy fine fuels, sagebrush, and pinyon-juniper, to ignite easily and exhibit **advanced rates of spread, elongated flaming fronts and increasing fire brands; expect more long-range spotting, even in absence of slope and wind. You can't out run it!**
- Anticipate dust devils and fire whirls to develop in hot, dry and unstable conditions, especially in fine flashy fuels, that may jeopardize control lines and contribute to erratic fire behavior.
- Expect longer burn periods at mid to higher elevations.
- Fine fuel loadings in northern Nevada are dense and continuous and will support extreme rates of spread regardless of fuel heights.

Mitigation Measures:

- Modify tactics to account for potential high rapid rates of spread and high resistance to control.
- Communicate retardant drop effectiveness and modify as necessary; higher coverage levels or altered tactics may be required.
- Park all vehicles in clean, cold black; avoid driving or parking in unburned fuels.
- Ensure solid anchor points – keep one foot in the black.
- Constantly re-evaluate LCES – Lookouts – Communications – Escape Routes – Safety Zones.
- Consult the latest weather and fire danger information at <http://gacc.nifc.gov/gbcc/>

Area of Concern: Northern Half of Nevada.

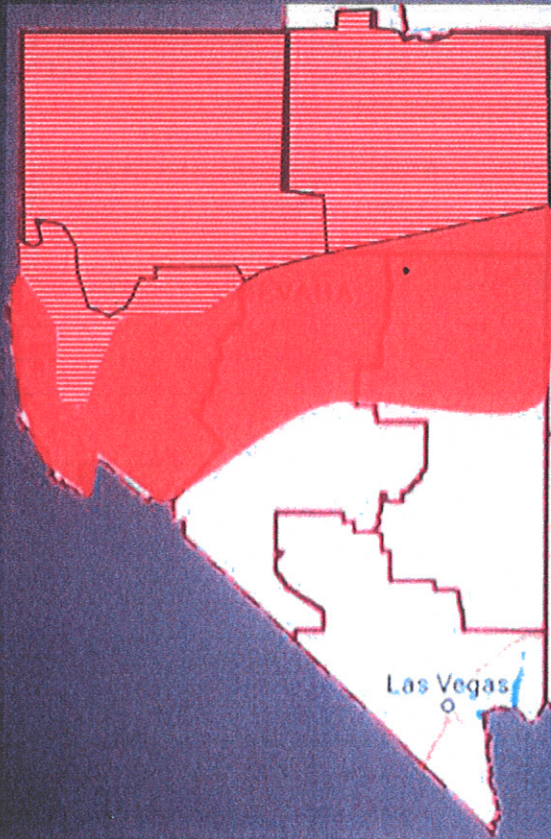
Issued By: Great Basin Coordination Center Predictive Services, Gina Palma (Meteorologist)

Fuels and Fire Behavior Advisory

All of Nevada

July 10, 2024

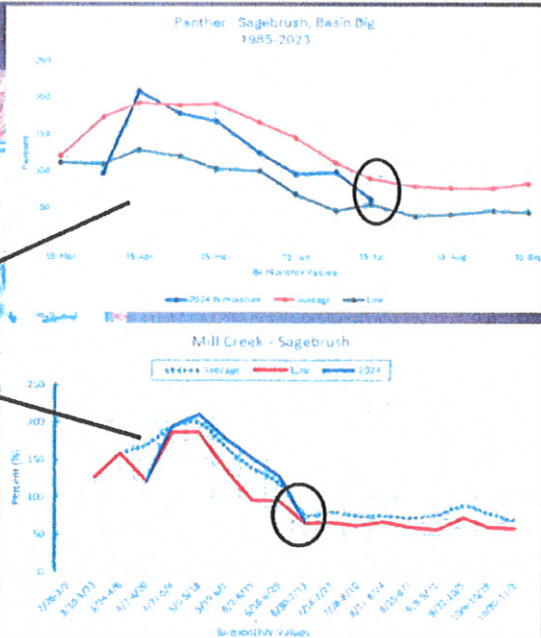
Nevada Fuels and Fire Behavior Advisory




Advisory Area / High Risk Fuels

- Record ERCs/ 100-hr FM / 1000-hr FM / Very Low Sagebrush LFM
- Well Above Average Fine Fuel Loading/Continuity and Record Low 100/1000hr FM

Sagebrush Live Fuel Moisture



ORGANIZATION ASSIGNMENT LIST (ICS 203)

1. Incident Name: Stockade Canyon Fire		2. Operational Period: Date From: 8/4/2024 Time From: 0600		Date To: 8/4/2024 Time To: 2100	
3. Incident Commander(s) and Command Staff:			7. Operation Section:		
IC/UC's	Brian Kitchen / John Kinder (T)		Operations	Jay Bertek / Cy McCullough (T)	
Deputy	Justin Bedard		Planning Ops	Tolo Martinez	
Safety Officer			Night Ops		
Information Officer	Carlie Swa / Beth Young (T)		Staging Area		
Liaison Officer			Branch	I	
4. Agency/Organization Representatives:			Division/Group	Alpha/Zulu	Unstaffed
Agency/Organization	Name		Division/Group	447	Shawn Krajewski
AADM(T)	Sam Burton		Group	Whiskey	Joe Livreri / Martha Schoppe (T)
AADM (T)	Bradlee Matthews		Division/Group	Romeo	Kevin Kelly / Lane Wagner (T)
AADM	Brock Uhlig		Division/Group		
			Branch	II	
			Division/Group		
			Division/Group		
			Division/Group		
			Division/Group		
			Branch	III	
			Division/Group		
			Division/Group		
			Division/Group		
			Division/Group		
			Branch	IV	
			Division/Group		
5. Planning Section:			Division/Group		
Chief	Robert Washburn		Division/Group		
Plans	Chuck Jachens (T)		Division/Group		
Resource Unit			Division/Group		
Situation Unit			Branch	V	
Documentation Unit			Division/Group		
Demobilization Unit			Division/Group		
GISS			Division/Group		
FBAN			Division/Group		
IMET			Division/Group		
Training Tech Spec			Air Operations		Calum Murray
Status Check-in	Jimmy Carter		Air Support Group Supervisor		
			Air Tactical Group Supervisor		
6. Logistics Section				Helibase Manager	Ray Davalos (T)
Chief	Shannon Sanders				
Deputy	Joe Smith		8. Finance/Administration Section:		
Facilities Unit			Chief	Serria Brewer	
Ground Support Unit			Chief	Alexis Mann (T)	
Communications Unit	Darrell Johnston		Equipment	KC Craven	
Medical Unit	Jonathan Sinclair		Comp/Claims Unit		
MEDL	Thomas Mcdermott (T)		Time Unit	Lori Cottee	
Prepared By: Name:	Robert Washburn	Position/Title:	PSC	Signature:	
ICS 203		Date/Time:	8/3/2024 2300 hours		

GB Type 3 IMT 2 - 2024 Contact Roster

Position	Name	Cell	Email
Incident Commander	Brian Kitchen	702-960-5344	Brian_kitchen@nps.gov
Incident Commander (T)	John Kinder	812-320-3000	john.kinder@usda.gov
Deputy IC	Justin Bedard	702-357-0898	justin.bedard@usda.gov
Operations	Jay Bertek	951-805-9362	jaybertek@gmail.com
Operations (T)	Cy McCullough	208-559-5867	cy.mccullough@yahoo.com
Medical Leader	Jonathan Sinclair	719-331-7558	jonathan@jasinclair.com
Plans	Robert Washburn	775-962-1552	dyna1017@gmail.com
Logistics	Shannon Sanders	775-397-1285	shannon3214@yahoo.com
Information	Carlie Swa	208-510-7856	cswa@blm.gov
Information (T)	Beth Young	702-808-7401	eyoung@blm.gov
Finance	Sierra Brewer	775-870-6268	Sierra_brewer@firenet.gov
Finance (T)	Alexis Mann	775-421-0968	amann@blm.gov

ASSIGNMENT LIST (ICS 204 WF)

CONTROLLED UNCLASSIFIED
INFORMATION//BASIC

1. Incident Name:		2. Operational Period:				3. Branch		Group	
Stockade Canyon Fire		Date From: 08/04/24		Date To: 08/04/24		I		447	
		Time From: 0600		Time To: 2100		Page 1 of 1			
4. Operations Personnel:									
Operations Section Chief: Jay Bertek / Cy Mccullough (T)					Night Ops:				
Branch Director:					Branch Safety:				
Division/Group Supervisor: Shawn Krajewski / Aaron Reynolds					Air Attack:				
5. Resources Assigned:			** Resources Below in Bold are 12 Hour **						
Resource Identifier	ALS	LWD	Leader	Personnel	Request #	Hours	Reporting Location		
ENG3 - HI COUNTRY		8/13	Cody Sutton	3	E-46	0600-2100			
ENG4 - GREAT BASIN FIRE 34		8/10	Sean Erskine	3	E-32	0600-2100			
ENG4 - GREAT BASIN FIRE 69		8/10	Dave Grass	3	E-9	0600-2100			
ENG3 - GREAT BASIN FIRE LLC -		8/11	Hal Stoker	3	E-45	0600-2100			
ENG3 - OUTBACK		8/5	Michael Terry	3	E-12	0600-2100			
ENG6 - TORCH FIRE		8/10	Stephan Tolman	3	E-23	0600-2100			
ENG6 - BRUSH 1		8/7	James Lidey	0	E-31	0600-2100			
WTS2 - CRIDDLE		8/5	Paul Criddle	1	E-36	0600-2100			
WTS2 - 49 CREEK RANCH		8/6	Lance Linker	0	E-35	0600-2100			
WTT2 - TRI-STATE		8/11	Jerry Cruz	2	E-50	0600-2100			
WTT1 - FLAME CATCHERS		8/6	Asher Carson	2	E-33	0600-2100			
WTS2 - 10 RING LOGISTICS		8/6	Jim Wilson	1	E-26	0600-2100			
WTS2 WTS2 - D & S REPAIR, INC.		8/11	Ken Baldwin	1	E-49	0600-2100			
DZR2 - ELKO COUNTY		8/9	Owen Reed	2	E-25	0600-2100			
AMBO1	Yes	8/12	Deaeglan Kaster	2	E-13	0600-2100			
6. Work Assignments:									
Patrol and Monitor fire spread along 447 corridor									
Provide structure defense as directed. Assess structure defense needs.									
Continue triage, structure assesment and structure protection plans									
7. Special Instructions:									
Make contact with public and private land owners									
8. Communications									
Name	Ch	Function	Rx Freq	Rx Tone	Tx Freq	Tx Tone	Mode	Notes	
Stockade CMD	1	COMMAND	168.4750	(T12) 127.3	165.4000	(T12) 127.3	A		
NIFC T1	2	TACTICAL	168.0500	(T12) 127.3	168.0500	(T12) 127.3	A		
A/G Primary	5	A/G	169.1500		169.1500				
A/G Secondary	6	A/G	168.4000		168.4000				
VMED 28	16	NEVCORD 1	155.3400	0.0	155.3400	(T6) 156.7	A		
9. Prepared by: Name:					RESL				
					Signature: _____				
ICS 204		Date/Time: 8/3/2024			2200		Personnel Count: 29		

ASSIGNMENT LIST (ICS 204 WF)

CONTROLLED UNCLASSIFIED
INFORMATION//BASIC

1. Incident Name:	2. Operational Period:	3. Branch	Division
Stockade Canyon Fire	Date From: 08/04/24 Date To: 08/04/24 Time From: 0600 Time To: 2100	I	Romeo

4. Operations Personnel:		Page 1 of 1
Operations Section Chief: Jay Bertek / Cy Mccullough (T)	Night Ops:	
Branch Director:	Branch Safety:	
Division/Group Supervisor: Kevin Kelly / Lane Wagner(T)	Air Attack:	

5. Resources Assigned:		** Resources Below in Bold are 12 Hour **						
Resource Identifier	ALS	LWD	Leader	Personnel	Request #	Hours	Reporting Location	
CRW1 - SILVER STATE IHC		8/11	Kevin Kelly	21	C-11	0600-2100		
REMS - 1	Yes	8/12	Austin Stowe	4	O-11	0600-2100		
MEDMOD 1	Yes	8/13	Aaron Kirby	2	S-156	0600-2100		
MEDMOD 2		8/13	Shane Gallager	2	S-137	0600-2100		

6. Work Assignments:
Utilize appropriate suppression actions to keep fire growth to a minimum
Cold trail islands and fingers where necessary to prevent fire spread
Hold and improve control lines to minimize chance of possible fire growth

7. Special Instructions:

8. Communications								
Name	Ch	Function	Rx Freq	Rx Tone	Tx Freq	Tx Tone	Mode	Notes
Stockade CMD	1	COMMAND	168.4750	(T12) 127.3	165.4000	(T12) 127.3	A	
NIFC T2	3	TACTICAL	168.2000	(T12) 127.3	168.2000	(T12) 127.3	A	
A/G Primary	5	A/G	169.1500		169.1500			
A/G Secondary	6	A/G	168.4000		168.4000			
VMED 28	16	NEVCORD 1	155.3400	0.0	155.3400	(T6) 156.7	A	

9. Prepared by: Name:	RESL
	Signature: _____
ICS 204	Date/Time: 8/3/2024 2200 Personnel Count: 29

ASSIGNMENT LIST (ICS 204 WF)

CONTROLLED UNCLASSIFIED
INFORMATION//BASIC

1. Incident Name: Stockade Canyon Fire	2. Operational Period: Date From: 08/04/24 Date To: 08/04/24 Time From: 0600 Time To: 2100	3. Branch Division I Whiskey
---	---	---

4. Operations Personnel: Page 1 of 1

Operations Section Chief: Jay Bertek / Cy McCullough (T) Branch Director: Division/Group Supervisor: Joe Livreri / Martha Schoppe (T)	Night Ops: Branch Safety: Air Attack:
---	---

5. Resources Assigned: ** Resources Below in Bold are 12 Hour **

Resource Identifier	ALS	LWD	Leader	Personnel	Request #	Hours	Reporting Location
CR2I - VEGAS VALLEY		8/10	Andrew Merriam	20	C-5	0600-2100	
CR2I - MARLETTE PEAK CREW		8/9	Chris Culbertson	19	C-8	0600-2100	
CRW2 - PIOCHE CREW 1		8/9	DJ Lucchesi	20	C-7	0600-2100	
CRW2 - EASTERN SIERRA #1		8/9	Matt Williams	25	C-6	0600-2100	
REAF COVAULT		8/9	Alexandra Covault	1	O-16	0600-2100	
REAF AMATO		8/16	Cecelia Amato	1	O-40	0600-2100	
MEDIC 1	ALS	8/13	Russ Green	1	O-9	0600-2100	
AEMF 447EMT		8/11	Andrew Bertovich	1	O-10	0600-2100	
MEDMOD 3		8/13	Lee Neale	2	S-138	0600-2100	

6. Work Assignments:
 Utilize appropriate suppression actions to keep fire growth to a minimum
 Cold trail islands and fingers where necessary to prevent fire spread
 Hold and improve control lines to minimize chance of possible fire growth

7. Special Instructions:

8. Communications

Name	Ch	Function	Rx Freq	Rx Tone	Tx Freq	Tx Tone	Mode	Notes
Stockade CMD	1	COMMAND	168.4750	(T12) 127.3	165.4000	(T12) 127.3	A	
NIFC T3	4	TACTICAL	168.6000	(T12) 127.3	168.6000	(T12) 127.3	A	
A/G Primary	5	A/G	169.1500		169.1500			
A/G Secondary	6	A/G	168.4000		168.4000			
VMED 28	16	NEVCORD 1	155.3400	0.0	155.3400	(T6) 156.7	A	

9. Prepared by: Name: RESL Signature: _____

ICS 204 Date/Time: 8/3/2024 2200 Personnel Count: 90

AIR OPERATIONS SUMMARY (ICS 220)

1. Incident Name: Stockade Canyon	2. Operational Period: Date From: 8/4/2024 Date To: 8/4/2024 Time From: 0700 Time To: 2100	3. Sunrise: 5:58 Sunset: 20:09				
4. Remarks (safety notes, hazards, air operations special equipment, etc.): *NOTE: A/G 3--Logistics (Sling, Shuttle, etc.) *NOTE: A/G Pri.--Command (ATGS-DIVS) A/G Sec.--Buckets *Please go through DIVS to get new Helispots approved for future support and medical emergency. *Please be familiar and have ability to use VMED28/NEVCORD1 for medical emergency. (Rx/Tx155.3400, TxCTCSS 156.7 *H-6BH, H-54E is STEP Qualed. Consider for Medical extraction.	5. Ready Alert Aircraft: Medivac: 6BH, 54E depending on missions. New Incident: Type 3 Helicopters, TBD	6. Temporary Flight Restriction Number: Altitude: Surface-10,000 ft MSL Center Point: N 40.80/W119.63	9. Fixed-Wing (category/kind/type, make/model, N#, base): TBD Air Tactical Group Supervisor Aircraft: Order Through Divisions/Chain.			
7. Personnel: Name: _____ Phone Number: _____ Air Operations Branch Director: Calum Murray 505-720-7661 Air Support Group Supervisor: _____ Air Tactical Group Supervisor: _____ Helicopter Coordinator: _____ Helibase Manager: Ray Davalos 760-445-8150	8. Frequencies: Air/Air Fixed-Wing: 120.9750 Tx Rx 120.9750 Air/Air Rotary-Wing – Flight Following: 128.4750 128.4750 Air/Ground Primary: 169.1500 169.1500 Air/Ground Secondary: 168.4000 168.4000 Air/Ground 3: 167.9500 167.9500 Air Ambulance VMED28/NEVCORD1: 155.3400 155.3400 Stockade Command: 165.4000 168.4750	Other Fixed-Wing Aircraft: Order Through Divisions/Chain. Tx CG: 156.7 Tx CG: 127.3 Rx CG: 127.3				
10. Helicopters (use additional sheets as necessary):						
FAA N#	Category/Kind/Type	Make/Model	Base	Available	Start	Remarks
126BH	Type 3	AS350B3e	Stockade HB	0800	0700	All missions
354E	Type 3	AS350B3e	Stockade HB	0800	0700	All missions
563DJ	Type 1	UH-60A	Sunsanville, CA	0800	0700	Buckets
11. Prepared by: Name: Calum Murray Position/Title: Air Operations Signature: _____ Date/Time: 8/3/2024 15:00						

ICS 205 - INCIDENT RADIO COMMUNICATIONS PLAN

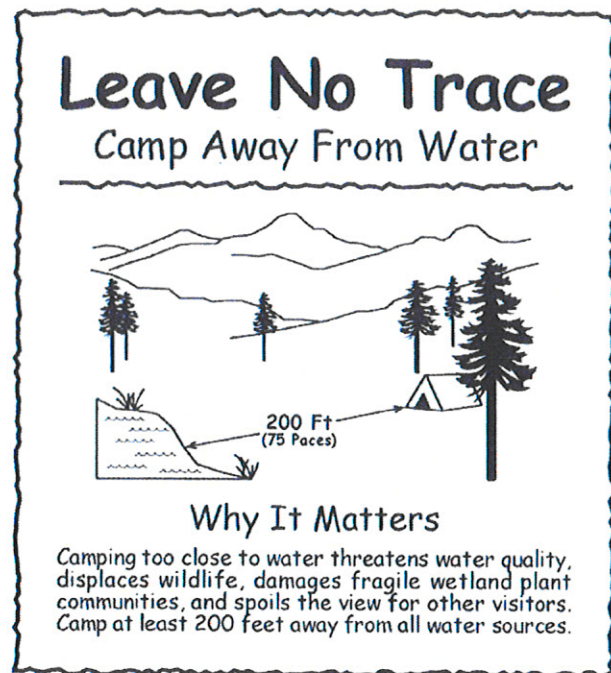
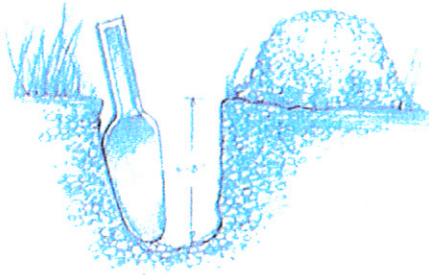
CONTROLLED UNCLASSIFIED
INFORMATION/BASIC

1. Incident Name: Stockade Canyon Fire Incident Channels		2. Date/Time Prepared Date: 08/03/2024 Time: 1930		3. Operational Period: Date From: 08/04/24 Time From: 0600		Date To: Time To: 08/04/24 2100			
4. Communications									
Ch#	Function	Name	Assigned To	Rx Freq	Rx Tone	Tx Freq	Tx Tone	Mode	Notes
1	COMMAND	Stockade CMD	ALL DIVS	168.4750	(T12) 127.3	165.4000	(T12) 127.3	A	
2	TACTICAL	NIFC T1	A/Z / 447	168.0500	(T12) 127.3	168.0500	(T12) 127.3	A	
3	TACTICAL	NIFC T2	Romeo	168.2000	(T12) 127.3	168.2000	(T12) 127.3	A	
4	TACTICAL	NIFC T3	Whiskey	168.6000	(T12) 127.3	168.6000	(T12) 127.3	A	
5	A/G	A/G Primary	ALL DIVS	169.1500		169.1500			
6	A/G	A/G Secondary	ALL DIVS	168.4000		168.4000			
7	A/G TAC	A/G 3	ALL DIVS	167.9500		167.9500			
8									
9									
10									
11									
12									
13									
14	COMMAND	Gerlach	ALL DIVS	173.8250	(T8) 103.5	166.2375	(T29) 173.8		
15	TACTICAL	SOA	ALL DIVS	171.6750	(T11) 114.8	171.6750	(T11) 114.8		
16	NEVCORD 1	VMED 28	ALL DIVS	155.3400	0.0	155.3400	(T6) 156.7	A	
17									
18									
19									
20									
5. Special Instructions									

MIST: Minimum Impact Suppression Tactics

In spike camp:

- ✓ Select impact resistant sites for your tent: rocky or sandy soils are best.
- ✓ Camp at least 200 ft away from creeks, rivers, lakes, and ponds.
- ✓ Do not clear vegetation or dig trenches to create bedding sites.
- ✓ Pack out all garbage, including food scraps, cigarette butts, and flagging.
- ✓ Use toilets where provided. Otherwise dig a cathole 6-8" deep at least 200 feet from water. Bury toilet paper in hole.
- ✓ Carry water and bathe away from lakes and streams. Do not introduce soap, shampoo, or other chemicals into streams.



Finance Reminders

CTRs

- Total your daily hours and circle them on your CTR
- Document your CTR when Operations determines you are not able to take a lunch break
- When recording hazard pay, show the category of hazardous exposure (e.g., firefighting, hover hookup) on your CTR
- List all crewmembers on your CTR
- Write/sign legibly
- Keep your time current

- Make sure resource order number is listed on the shift ticket.
- Fill out shift ticket completely and legibly.
- Ensure signatures are legible.
- Document names of all operators.
- Document daily if transport is being kept by the incident
- Include all shift hours and show a lunch break or documentation for a compensable lunch break – even if equipment is on a daily rate
- Keep your time current

Please submit **daily** CTRs and Equipment Shift Tickets either hard copy at ICP or electronically through the email address below.

2024.stockadecanyon.finance@firenet.gov

If you have any possible claims, **DO NOT** wait until last minute. Please get them into Finance early as possible. Use email above.

**THANK YOU FROM FINANCE
ANY QUESTIONS, GIVE US A TEXT.**

775.870.6268 or 775.421.0968



Important Fire Camp Information You Can Use

Shower Hours

Open: 0600 to 1200
Closed for cleaning: 1200-1400
Open: 1400-2200

Kitchen Hours

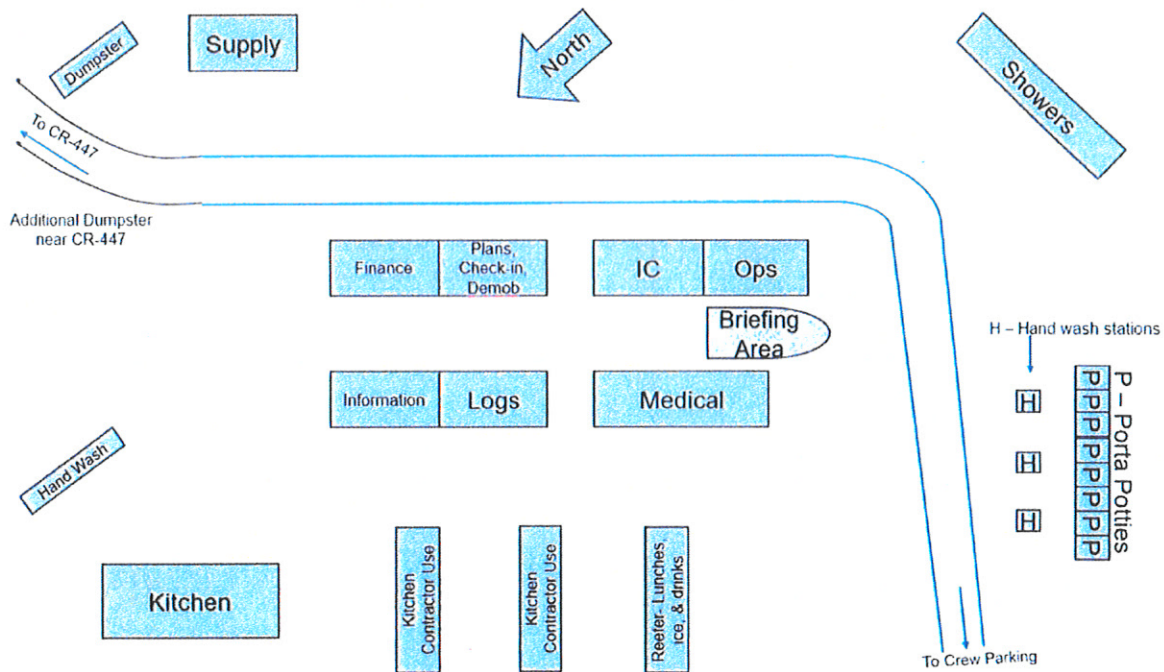
Open: 0530-0830 (breakfast)
Open: 1900-2100 (Dinner)
Lunches, ice, and drinks can be obtained at the reefer.

Supply Hours are 0630-2130

Please Remember Your Resource Order Number

Open Camp WIFI is "STARLINK", no password required.
Be kind and limit downloads so everyone can share the bandwidth!

COVID is still lurking in the shadows. Good Personal Hygiene and Hand washing has been shown to be the best way to limit transmission and keep the camp healthy.



STOCKADE CANYON FIRE ICP MAP

NOT TO SCALE

Safety Message/Plan (ICS 208)

1 Incident Name Stockade Canyon	2 Operational Period	Date From	04 Aug 2024	Date To	04 Aug 2024
		Time From	0600	Time To	2100

3 Safety Message/Expanded Safety Message, Safety Plan, Site Safety Plan:

Rattlesnakes and Scorpions



- They do make the classic rattling sound, listen up
- Remember, snakes often bite only when threatened.
 - See a snake, step back and let it go
- Wear your PPE properly at all times
 - Heavy leather gloves
 - 10" high leather boots
- Don't attempt to catch a snake even if bitten
 - Remember the snake's color head shape for identification
- If bitten:
 - Keep calm
 - Don't move
 - Lay down with the bite below the heart
 - Cover the bite with something clean and dry
 - Start an IWI

NEVER cut the wound or attempt to suck out the venom

- Wear your PPE Properly at all times
 - Wear long sleeves and pants.
 - Heavy leather gloves.
- Usually active at night, hid under anything rocks and logs are favorites
- Shake out clothing or boots before putting them on
- If stung:
 - Clean with soap and water
 - If on an arm or leg – rest it
 - If hard to swallow sip water and get help right away
 - Ibuprofen is okay for pain
 - Start an IWI

**Most bites and stings are not fatal, but are painful.
Remember to keep calm and get help.**

4. Site Safety Plan Required? Yes <input type="checkbox"/> No <input checked="" type="checkbox"/>				
Approved Site Safety Plan(s) Located At:				
5. Prepared by: Name:	Jonathan Sinclair	Position/Title	MEDL	Signature
ICS 208	IAP Page		Date/Time	02 Aug 2024 / 1700

MEDICAL PLAN (ICS 206 WF)

1. Incident/Project Name		2. Operational Period					
Stockade Canyon		04 Aug 2024 0600 - 2100					
3. Ground Evacuation							
Name	Complete Address	Phone/Frequency			ALS		
Gerlach Empire Ambulance	420 Cottonwood St, Gerlach, NV 89412	911 / Central NV Dispatch			Y		
4. Air Evacuation							
Name	Phone / Frequency		Location/Capabilities				
Incident Ship 6BH BLM	Gerlach Repeater		Helibase, Step, Type 3 Transport Only				
Incident Ship 54E BLM	Gerlach Repeater		Helibase Step, Type 3 Transport Only				
Care Flight	911 or Central NV Dispatch		Reno / Fallon ALS A-Star				
Battleborn Medevac	911 or Central NV Dispatch		Yerington ALS				
5. Clinic/Hospitals							
Name and Address		Gnd	Air	Phone	Heli	Burn	Level
Renown Regional Medical Center 1155 Mill St, Reno, NV 89502 N 39° 31.5899 W 119° 47.7167		2 hr	30 min	775 982 4100	Yes	No	2
UC Davis Medical Center 2315 Stockton Blvd. Sacramento, CA N 38° 33.28 W 121° 27.35		4 hr 5 min	2 hr	916 734 2011	Yes	Yes	1
Renown Health Urgent Care – Fernley 1343 W Newlands Dr, Fernley, NV 89408 N 39° 37.3132 W 119° 10.9511		1 hr 30 min	N/A	775 982 5000	No	No	Urgent Care
ER at Spanish Springs 1511 Oppio Ranch Pkwy. Sparks, NV 89436 N 39° 37.8853 W 119° 42.9366		1 hr 45 min	N/A	775 567 5400	No	No	Urgent Care
6. Division Branch Group							
Group 447		Area Location Capability					
		EMS Responders & Capability: AMBO1 Daeglan Kaster 407 907 7141					
		Equipment Available on Scene: ALS Ambulance line qualified attendants					
Alpha/Zulu		EMS Responders & Capability: Unstaffed					
		Equipment Available on Scene:					
Romeo		EMS Responders & Capability: REMS1 Austin Stowe 775 225 9753 MEDMOD1 Aaron Kirby 310 508 3639 MEDMOD2 Shane Gallagher 617 794 8440					
		Equipment Available on Scene: Rope Rescue, Extractions, ALS, UTV Paramedic, EMT, Extraction, UTV EMTx2, Extraction, UTV					
Whisky		EMS Responders & Capability: Medic1 Russel Green 907 414 7225 447-EMT Andrew Bertovich 208 891 8521 MEDMOD3 Lee Neale 208 271 6126					
		Equipment Available on Scene: Paramedic, ALS AEMT, Sked, Vacuum Splints EMTx2, Extraction, UTV					
7. Prepared By (Medical Unit Leader)		8. Date/Time		9. Reviewed By (Safety Officer)		10. Date/Time	
Jonathan Sinclair MEDL		03 Aug 2024/1700					

MEDICAL PLAN (ICS 206 WF)

Controlled Unclassified Information//Basic

Medical Incident Report

FOR A NON-EMERGENCY INCIDENT, WORK THROUGH CHAIN OF COMMAND TO REPORT AND TRANSPORT INJURED PERSONNEL AS NECESSARY.

FOR A MEDICAL EMERGENCY: IDENTIFY ON SCENE INCIDENT COMMANDER BY NAME AND POSITION AND ANNOUNCE "MEDICAL EMERGENCY" TO INITIATE RESPONSE FROM IMT COMMUNICATIONS/DISPATCH.

Use the following items to communicate situation to communications/dispatch.

1. CONTACT COMMUNICATIONS / DISPATCH (Verify correct frequency prior to starting report)

Ex: "Communications, Div. Alpha. Stand-by for Emergency Traffic."

2. INCIDENT STATUS: Provide incident summary (including number of patients) and command structure.

Ex: "Communications, I have a Red priority patient, unconscious, struck by a falling tree. Requesting air ambulance to Forest Road 1 at (Lat./Long.) This will be the Trout Meadow Medical. IC is TFLD Jones. EMT Smith is providing medical care."

Severity of Emergency/Transport Priority	<input type="checkbox"/> RED / PRIORITY 1 Life or limb threatening injury or illness. Evacuation need is IMMEDIATE <i>Ex: Unconscious, difficulty breathing, bleeding severely, 2° - 3° burns more than 4 palm sizes, heat stroke, disoriented.</i> <input type="checkbox"/> YELLOW / PRIORITY 2 Serious Injury or illness. Evacuation may be DELAYED if necessary. <i>Ex: Significant trauma, unable to walk, 2° - 3° burns not more than 1-3 palm sizes.</i> <input type="checkbox"/> GREEN / PRIORITY 3 Minor Injury or illness. Non-Emergency transport <i>Ex: Sprains, strains, minor heat-related illness.</i>	
Nature of Injury or Illness & Mechanism of Injury		<i>Brief Summary of Injury or Illness (Ex: Unconscious, Struck by Falling Tree)</i>
Transport Request		<i>Air Ambulance / Short Haul/Hoist Ground Ambulance / Other</i>
Patient Location		<i>Descriptive Location & Lat. / Long. (WGS84)</i>
Incident Name		<i>Geographic Name + "Medical" (Ex: Trout Meadow Medical)</i>
On-Scene Incident Commander		<i>Name of on-scene IC of Incident within an Incident (Ex: TFLD Jones)</i>
Patient Care		<i>Name of Care Provider (Ex: EMT Smith)</i>

3. INITIAL PATIENT ASSESSMENT: Complete this section for each patient as applicable (start with the most severe patient)

Patient Assessment: See IRPG page 106

Treatment:

4. TRANSPORT PLAN:

Evacuation Location (if different): (Descriptive Location (drop point, intersection, etc.) or Lat. / Long.) Patient's ETA to Evacuation Location:

Helispot / Extraction Site Size and Hazards:

5. ADDITIONAL RESOURCES / EQUIPMENT NEEDS:

Example: Paramedic/EMT, Crews, Immobilization Devices, AED, Oxygen, Trauma Bag, IV/Fluid(s), Splints, Rope rescue, Wheeled litter, HAZMAT, Extrication

6. COMMUNICATIONS: Identify State Air/Ground EMS Frequencies and Hospital Contacts as applicable

Function	Channel Name/Number	Receive (RX)	Tone/NAC *	Transmit (TX)	Tone/NAC *
COMMAND					
AIR-TO-GRND					
TACTICAL					

7. CONTINGENCY: Considerations: If primary options fail, what actions can be implemented in conjunction with primary evacuation method? Be thinking ahead.

8. ADDITIONAL INFORMATION: Updates/Changes, etc.

REMEMBER: Confirm ETA's of resources ordered. Act according to your level of training. Be Alert. Keep Calm. Think Clearly. Act Decisively.

UNIT LOG (ICS 214)

1. Incident Name: Stockade Canyon Fire	2. Operational Period:	Date From: 7/28/24	Date To: 7/28/24	Time From: 0700	Time To: 1900
--	-------------------------------	--------------------	------------------	-----------------	---------------

3. Unit Name/Designators	4. Unit Leader (Name and ICS Position)
---------------------------------	---

5. Personnel Assigned/Designators		
NAME	ICS POSITION	HOME BASE

6. Activity Log (Continue on Reverse)	
TIME	MAJOR EVENTS

7. Prepared By:	Date/Time:	<small>NIMS IAP</small>
------------------------	-------------------	-------------------------