



Dollar Lake

Incident Action Plan



Day Operational Period

0600 - 2200

Linktree



Chainsaw Order Form
IAP
Maps
Safety Document

Friday, September 19th, 2025

Matt Weakland, ICT3

Isaac Bayer, Deputy ICT3

Virtual Check-in



INCIDENT OBJECTIVES (ICS 202)

1. Incident Name:		2. Operational Period: DAY				
DOLLAR LAKE		Date/Time From: 09/19/2025 0600 FRI	Date/Time To: 09/19/2025 2200 FRI			
3. Objective(s): <u>Management Objectives:</u> <ul style="list-style-type: none"> Firefighter and public safety will be the highest priority throughout the incident. We will utilize a risk-based approach to address firefighter, aviation, and public safety through clear leaders intent with established work priorities and implementation of fundamental firefighting principles using risk-informed decisions. Fully suppress the fire through containment utilizing natural and constructed barriers. Complete suppression repair according to the approved repair plan, to reduce long term impacts to the landscape. Continue to foster and maintain partnerships and relationships with Agency Administrators, cooperators, permittees, and stakeholders with effective and timely dialogue, meetings, and comprehensive information sharing. Provide timely and accurate information to the public. Keep cost commensurate with values at risk. 						
4. Operational Period Command Emphasis: Prioritize firefighter and public safety while maintaining clear focus on the mission through coordinated suppression efforts and strong situational awareness.						
General Situational Awareness: Ensure every assignment has a clear task, purpose, and end state. Operate safely, efficiently, and with unified intent. Identify tactical hazards and develop effective control measures to mitigate risk and ensure crew safety. Coordinate with READs on suppression repair tasks.						
5. Site Safety Plan Required? Yes <input type="checkbox"/> No <input checked="" type="checkbox"/>						
Approved Site Safety Plan(s) Located at:						
6. Incident Action Plan (the items checked below are included in this Incident Action Plan): <table style="width: 100%; margin-top: 10px;"> <tr> <td style="width: 33%; vertical-align: top;"> <input checked="" type="checkbox"/> ICS 202 <input checked="" type="checkbox"/> ICS 203 <input checked="" type="checkbox"/> ICS 204 <input checked="" type="checkbox"/> ICS 205 <input type="checkbox"/> ICS 205A <input checked="" type="checkbox"/> ICS 206 </td> <td style="width: 33%; vertical-align: top;"> <input type="checkbox"/> ICS 207 <input checked="" type="checkbox"/> ICS 208 <input checked="" type="checkbox"/> ICS 220 <input checked="" type="checkbox"/> Map/Chart <input checked="" type="checkbox"/> Weather Forecast/Tides/Currents </td> <td style="width: 34%; vertical-align: top;"> Other Attachments: <input type="checkbox"/> _____ <input type="checkbox"/> _____ <input type="checkbox"/> _____ <input type="checkbox"/> _____ </td> </tr> </table>				<input checked="" type="checkbox"/> ICS 202 <input checked="" type="checkbox"/> ICS 203 <input checked="" type="checkbox"/> ICS 204 <input checked="" type="checkbox"/> ICS 205 <input type="checkbox"/> ICS 205A <input checked="" type="checkbox"/> ICS 206	<input type="checkbox"/> ICS 207 <input checked="" type="checkbox"/> ICS 208 <input checked="" type="checkbox"/> ICS 220 <input checked="" type="checkbox"/> Map/Chart <input checked="" type="checkbox"/> Weather Forecast/Tides/Currents	Other Attachments: <input type="checkbox"/> _____ <input type="checkbox"/> _____ <input type="checkbox"/> _____ <input type="checkbox"/> _____
<input checked="" type="checkbox"/> ICS 202 <input checked="" type="checkbox"/> ICS 203 <input checked="" type="checkbox"/> ICS 204 <input checked="" type="checkbox"/> ICS 205 <input type="checkbox"/> ICS 205A <input checked="" type="checkbox"/> ICS 206	<input type="checkbox"/> ICS 207 <input checked="" type="checkbox"/> ICS 208 <input checked="" type="checkbox"/> ICS 220 <input checked="" type="checkbox"/> Map/Chart <input checked="" type="checkbox"/> Weather Forecast/Tides/Currents	Other Attachments: <input type="checkbox"/> _____ <input type="checkbox"/> _____ <input type="checkbox"/> _____ <input type="checkbox"/> _____				
7. Prepared by: MICHAEL ORTNER		Position/Title: PSC3 T				
8. Approved by Incident Commander:		Signature: <i>Michael Ortner</i>				
ICS 202		IAP Page				
		Signature:				
		Date/Time:				

ORGANIZATION ASSIGNMENT LIST (ICS 203)

1. Incident Name:		2. Operational Period: DAY	
DOLLAR LAKE		Date/Time From: 09/19/2025 0600 FRI	Date/Time To: 09/19/2025 2200 FRI
3. Incident Commander(s) and Command Staff:		FOOD UNIT	
IC/UC	MATTHEW WEAKLAND LWD 9/24	KEVIN CASSIDY LWD 9/25	
DEPUTY	ISAAC BAYER LWD 9/24	SECURITY UNIT	
SAFETY OFFICER	TODD LEGLER LWD 9/24	JOHN STARCHER LWD 9/25	
SAFETY OFFICER	BOB BUHR LWD 9/24 ANDY WILLIAMS LWD 9/24 (T)	FACILITIES UNIT	
INFORMATION OFFICER	ANNE REID LWD 9/24 KALIE GLINES LWD 9/24 (T)	LESTER KAISER LWD 9/25	
LIAISON OFFICER	DANIEL HUANG (T) DENNIS KUHNEL (T)	ORDERING MANAGER	
MEDICAL UNIT	CURTISS ORDE LWD 9/25 YVETTE WIDMAN LWD 9/25 (T)	LEIGH OSTIN LWD 9/24	
HUMAN RESOURCE SPECIALIST		7. Operations Section:	
4. Agency/Organization Representative(s):		PLANNING OPS	
Agency/Organization	Name	TROY THOMAS LWD 9/24	
BRIDGER TETON NF	BEKEE HOTZE KATE OLSEN (T); JASON WILMONT (T)	OPS SECTION CHIEF	
SUBLETTE COUNTY SHERIFF	KC LEHR	GRIF COCHRAN LWD 9/24	
SUBLETTE COUNTY FIRE WARDEN	SHAD COOPER		
SUBLETTE COUNTY COMMISSIONER	SAM WHITE	7b. Air Operations Branch:	
RESOURCE ADVISORS - DIVS A/C	CALEB GEORGE (LEAD) BEN LARA, LOUIE SHAHAN	HELIBASE MANAGER	
RESOURCE ADVISORS - DIVS M/O	KELLY OWENS JAKE BAKER, DALYN GRINDLE, SHANNON GROVES	KATE MILICH	
RESOURCE ADVISOR - ICP	JAIMI STOKES	8. Finance/Administration Section:	
5. Planning Section:		CHIEF	
CHIEF	TRAVIS PARDUE (V) MIKE ORTNER LWD 9/20 (T)	CHRISTY RAMBO LWD 9/24 ALLISON WEAKLAND LWD 9/24 (T)	
RESOURCES UNIT	BELINDA WILKINS LWD 9/28	DEPUTY	
DEMOBILIZATION UNIT	DONNA THOMAS LWD 9/24		
SITUATION UNIT	DON MAXWELL LWD 9/25	TIME UNIT	
DOCUMENTATION UNIT	SHANNON GRAHAM (V)	CATHY JACOBY LWD 9/24 (T) DARBY MCWILLIAMS (V)	
GIS SPECIALIST	CARA WHALEN LWD 9/24	PROCUREMENT UNIT	
INCIDENT METEOROLOGIST	JULIE MALINGOWSKI LWD 9/20	JAKE CHAFFIN (V)	
6. Logistics Section:		COMPENSATION UNIT	
CHIEF	LANNY RICE LWD 9/24 JESSON VASEY LWD 9/24 (T)	REBECCA HOWARD (V)	
SUPPLY UNIT	LARRY CYPRIAN LWD 9/24	COST UNIT	
BASE CAMP MANAGER	MICHAEL HERDEN LWD 9/24	KRISSEY KAPPUS (V)	
GROUND SUPPORT UNIT	JAMEY THWEATT LWD 9/28		
COMMUNICATIONS UNIT	ROYCE FUNDELL LWD 9/29 MIKE OLSEN LWD 9/30 (T)		
9. Prepared By:		Signature:	
Name:	MICHAEL ORTNER	Position/Title:	PSC3 T
ICS 203	IAP Page	Date/Time:	09/18/2025 0000
		<i>Michael Ortner</i>	



INCIDENT Weather Forecast



Forecast No: 25
Prediction For: Friday
Shift Date: September 19, 2025
Forecast Issued: September 18, 2025 at 1730

Name of Incident: Dollar Lake
Unit: WY-BTF-002533
Incident Meteorologist: Julie Malingowski
(801) 872-3416

JAM

Discussion: Temperatures remain warm over the area, but mid-level clouds will move in from the southwest thanks to remnants of a sub-tropical system. Isolated rain showers are possible on Saturday, but will be limited in coverage.

Forecast for Today:

Increasing clouds. Warm conditions persist.

Sky/Weather:

Variable cloud cover

Dollar Lake ICP 7,800'

Div C 8,600'

Dollar Lake E 9,600'

Max Temperature: 71 66 62 °F

Min RH: 19 18 24 %

Wind (20 FT): Inversion breaking between 0830 and 0930 at lower elevations and closer to 1030 in protected areas.

... SW 1-5 W/UV 1-5 WSW/UV 1-5 mph

... Gusts: 14 Gusts: 14 Gusts: 16 mph

Mixing Height: 8,000 8,000 7,500 ft AGL

Chance of Precipitation: 0 0 0 %

Tonight's Min Temperature: 35 44 43 °F

Tonight's Max RH: 85 60 60 %

Tonight's Wind (20 FT): Inversion developing between 1800 and 1900

... ENE 0-4 SE/DV 3-7 S/DV 2-7 mph

... Gusts: 5 Gusts: 8 Gusts: 8 mph

Tonight's Mixing Height: 1,000 1,500 1,500 ft AGL

Tonight's Chnc of Precip: 5 5 5 %

Forecast for Sat/Sat PM:

Chance of rain showers

Sky/Weather: 15% chance of rain. A trace to a few hundredths of an inch of rain are possible with showers.

Dollar Lake ICP 7,800'

Div C 8,600'

Dollar Lake E 9,600'

Max / Min Temperature: 66 38 64 40 63 43 °F

Min / Max RH: 21 85 24 75 28 65 %

Wind (20 FT): Inversion breaking between 0800 and 0900 at lower elevations and closer to 1030 in protected areas.

... W 3-9 WNW/UV 3-8 NW/UV 3-9 mph

... Gusts: 18 Gusts: 18 Gusts: 18 mph

Mixing Height: 10,000 10,000 9,500 ft AGL

Chance of Precipitation: 5 5 5 %

Extended

Outlook:

The best chance of rain is on Sunday ahead of a cold front passage, with rainfall ranges from a few hundredths of an inch potentially as high as 0.25" falling Sunday into Monday. Additional showers are possible on Monday, with cooler conditions and winds out of the northwest behind the front for a day. Warmer and drier conditions return Tuesday.

	Max T	Min T	Min RH	Max RH	Ridge Winds @ 1500	Weather
8,600'						
Sun/Sun PM:	63	40	46	90	W @ 8-16 G21-28	Rain likely. Wetting rain up to 0.25" possible.
Mon/Mon PM:	59	35	28	60	NW @ 10-20 G25-30	45% chance of rain
Tue/Tue PM:	67	36	20	55	W @ 6-12 G18-23	Mostly sunny



Please submit hourly weather observations with lat/lon via text to the IMET at 801-872-3416 or via email at julie.malingowski@noaa.gov

Division/Group Assignment List (ICS 204 WF)

Controlled Unclassified Information//Basic

1. Incident Name:				3.			
DOLLAR LAKE				Branch:		Division/Group:	
2. Operational Period: DAY							
Date/Time From: 09/19/2025 0600 FRI		Date/Time To: 09/19/2025 2200 FRI				A/C	
4. Operations Personnel							
OPERATIONS CHIEF		GRIF COCHRAN		BRANCH DIRECTOR			
DIVISION/GROUP SUPERVISOR		WILL HALL		AIR OPERATIONS BRANCH DIRECTOR			
5. Resources Assigned this Period							
Strike Team / Task Force / Resource Designator		LWD	Leader	Number Persons	Drop Off PT./Time	Pick Up PT./Time	
*O-205 TFLD		09/22	LARRY VELARDE	1	ICP/0600	ICP/2200	
O-235.20 TFLD (T)		09/24	TRAE HOLLIDAY	1	ICP/0600	ICP/2200	
O-267 HEQB		09/28	MICHAEL T FISCHER	1	ICP/0600	ICP/2200	
O-237 HEQB (T) / FIRB		09/22	DAVID RENTON	1	ICP/0600	ICP/2200	
** E-51 ENG6 FIRE CONTROL RESOURCES		09/20	BRETT PARTRIDGE	3	ICP/0600	ICP/2200	
*E-55 ENG6 TETON RESOURCE MANAGEMENT		09/23	GIL WILLIAMS	4	ICP/0600	ICP/2200	
O-182.3 TFLD (T)		09/22	RITA KRANTZ	1	ICP/0600	ICP/2200	
C-35 CR2I - TWIN PEAKS CR2I		09/30	CHAD STILSON	22	ICP/0600	ICP/2200	
E-165 FEL2 - KORELL OUTFITTERS LLC - 210527 FEL2		09/20	CODY KORELL	2	ICP/0600	ICP/2200	
E-147 CHP2 FLYING V TREE INC - 052508		09/23	CONNER KINNEY	3	ICP/0600	ICP/2200	
E-179 EXC2 BARTON EXCAVATING INC-EX2025		09/28	DUSTIN BARTON	2	ICP/0600	ICP/2200	
E-185 EXC2		11/03		2	ICP/0600	ICP/2200	
E-166 FORW AXSUS ENTERPRISES LLC		09/27	CODY ANDERSON	2	ICP/0600	ICP/2200	
8. Division/Group Communication Summary							
Function	Channel	RX Frequency N/W	RX Tone/NAC	TX Frequency N/W	TX Tone/NAC	Mode	
TACTICAL	2	166.7750 N	146.2	166.7750 N	146.2	A	
COMMAND	7	169.7500 N	146.2	167.1000 N	146.2	A	
COMMAND	8	173.0375 N	146.2	167.3250 N	146.2	A	
AIR TO GROUND	13	167.9500 N	NONE	167.9500 N	NONE	A	
AIR GUARD	16	168.6250 N	NONE	168.6250 N	110.9	A	
9. Prepared By (Resource Unit Leader)			Approved By (Planning Section Chief)			Date	
MICHAEL ORTNER			TRAVIS PARDUE			09/18/2025	
						0837	

Division/Group Assignment List (ICS 204 WF)

Controlled Unclassified Information//Basic

1. Incident Name:				3.			
DOLLAR LAKE				Branch:		Division/Group: A/C	
2. Operational Period: DAY							
Date/Time From: 09/19/2025 0600 FRI		Date/Time To: 09/19/2025 2200 FRI					
4. Operations Personnel							
OPERATIONS CHIEF		GRIF COCHRAN		BRANCH DIRECTOR			
DIVISION/GROUP SUPERVISOR		WILL HALL		AIR OPERATIONS BRANCH DIRECTOR			
5. Resources Assigned this Period							
Strike Team / Task Force / Resource Designator		LWD	Leader	Number Persons	Drop Off PT./Time	Pick Up PT./Time	
O-224 SOFC		09/24	BRUCE MALLOY	1	ICP/0600	ICP/2200	
O-19 EMPF EMERG MED SUP		09/24	ZACH GOLDSTEIN	1	ICP/0600	ICP/2200	
O-235.24 EMTF		09/24	GARRET GOLDMAN	1	ICP/0600	ICP/2200	
E-25 MED MOD 1		09/24	SAM SEADER	2	ICP/0600	ICP/2200	
E-173 AMB1 - ID8BIN IDAHO FALLS FD ALS		09/30	RICHARD BENSON	2	ICP/0600	ICP/2200	
6. Control Operations/Work Assignments:							
<p>Task: Continue rehab work where needed per guidelines from REAFs. Create fuel mitigations in and around Green Lakes Campground. Remove fire weakened trees along 680 Rd and Spurs. Construct a shaded fuel break behind Thompson Outfitter Camp for future fire risk mitigation. Patrol from A/O Division break to DP20.</p> <p>Purpose: To keep fire within primary firing and holding indirect line construction by mixed tactics. Additionally, to mitigate suppression impacts while creating opportunities for success in future need.</p> <p>End State: The fire is fully secured within current control features. Mop-up is completed to a depth that reduces the risk of escape. Contingency line prep along Green River is complete, providing a strengthened barrier to keep the fire east and south of the road. Fire line is rehabilitated to agency standards.</p>							
7. Special Instructions:							
<ul style="list-style-type: none"> ** Qualified medical personnel. Consult with assigned Resource Advisors on use of dozers, heavy equipment, and approval of draft sites. Watch out for wildlife and the public on roadways. No retardant use in the Green River Drainage. *Denotes IA Resource All divisions provide IA support in the event of a new wildfire incident within the Dollar Lake Fire TFR. 							
8. Division/Group Communication Summary							
Function	Channel	RX Frequency N/W	RX Tone/NAC	TX Frequency N/W	TX Tone/NAC	Mode	
TACTICAL	2	166.7750 N	146.2	166.7750 N	146.2	A	
COMMAND	7	169.7500 N	146.2	167.1000 N	146.2	A	
COMMAND	8	173.0375 N	146.2	167.3250 N	146.2	A	
AIR TO GROUND	13	167.9500 N	NONE	167.9500 N	NONE	A	
AIR GUARD	16	168.6250 N	NONE	168.6250 N	110.9	A	
9. Prepared By (Resource Unit Leader)			Approved By (Planning Section Chief)		Date	Time	
MICHAEL ORTNER			TRAVIS PARDUE		09/18/2025	0837	

Division/Group Assignment List (ICS 204 WF)

Controlled Unclassified Information//Basic

1. Incident Name:				3.			
DOLLAR LAKE				Branch:		Division/Group: A/C	
2. Operational Period: DAY							
Date/Time From: 09/19/2025 0600 FRI		Date/Time To: 09/19/2025 2200 FRI					
4. Operations Personnel							
OPERATIONS CHIEF		GRIF COCHRAN		BRANCH DIRECTOR			
DIVISION/GROUP SUPERVISOR		WILL HALL		AIR OPERATIONS BRANCH DIRECTOR			
7. Special Instructions: Coordinate response with local duty officers and incident operations.							
8. Division/Group Communication Summary							
Function	Channel	RX Frequency N/W	RX Tone/NAC	TX Frequency N/W	TX Tone/NAC	Mode	
TACTICAL	2	166.7750 N	146.2	166.7750 N	146.2	A	
COMMAND	7	169.7500 N	146.2	167.1000 N	146.2	A	
COMMAND	8	173.0375 N	146.2	167.3250 N	146.2	A	
AIR TO GROUND	13	167.9500 N	NONE	167.9500 N	NONE	A	
AIR GUARD	16	168.6250 N	NONE	168.6250 N	110.9	A	
9. Prepared By (Resource Unit Leader)			Approved By (Planning Section Chief)			Date	Time
MICHAEL ORTNER			TRAVIS PARDUE			09/18/2025	0837

Division/Group Assignment List (ICS 204 WF)

Controlled Unclassified Information//Basic

1. Incident Name:				3.		
DOLLAR LAKE				Branch:	Division/Group: M/O	
2. Operational Period: DAY						
Date/Time From: 09/19/2025 0600 FRI		Date/Time To: 09/19/2025 2200 FRI				
4. Operations Personnel						
OPERATIONS CHIEF		GRIF COCHRAN		BRANCH DIRECTOR		
DIVISION/GROUP SUPERVISOR		MATTHEW HEINZ		AIR OPERATIONS BRANCH DIRECTOR		
5. Resources Assigned this Period						
Strike Team / Task Force / Resource Designator	LWD	Leader	Number Persons	Drop Off PT./Time	Pick Up PT./Time	
O-239 TFLD(T)	09/22	PATRICK TIMOTHY MCGUNAGLE	1	ICP/0600	ICP/2200	
O-266 HEQB	09/28	PAUL MATTHEW DAVIS	1	ICP/0600	ICP/2200	
C-30 CR2I - RED ROCK REGULARS 1 CR2I	09/20	MARSHALL AUSTIN	21	ICP/0600	ICP/2200	
C-34 CR2I - ZEPHYR CR2I	09/27	MARK G WAITE	20	ICP/0600	ICP/2200	
O-183 FMOD ARTEMIS NORTHWEST LLC	09/24	JEFF GANDEE	2	ICP/0600	ICP/2200	
HELITACK MOD		TBD DAILY	5	ICP/0600	ICP/2220	
E-177 ENG3 WYBTF E341	09/25	JAMES HYNES	5	ICP/0600	ICP/2200	
E-50 ENG4 SUNDANCE FIRE SUPPRESSION	09/24	JAMES HEBERLEIN	3	ICP/0600	ICP/2200	
E-54 ENG6 NORTHERN UTAH FIRE	09/22	KRISTA SPRAYCAR	3	ICP/0600	ICP/2200	
*E-70 ENG6 WY-BTF E671	09/20	WES SISEL	4	ICP/0600	ICP/2200	
E-156 ENG6 SCHOLL FIRE & FUELS MANAGEMENT, INC. - D60784 ENG6	09/22	CARLOS ALEMAN	3	ICP/0600	ICP/2200	
E-171 ENG6 - EMMETT FD B01 B35965 ENG6	09/19	BEAU PATTERSON	2	ICP/0600	ICP/2200	
E-41 DZR2 SUMMIT CONTRACTING	09/21	TOM PITMAN	2	ICP/0600	ICP/2200	
E-68 DZR2 TRUCKEE MEADOWS FPD	09/21	JAMES BRUMFIELD	2	ICP/0600	ICP/2200	
E-150 CHP1 COLOR COUNTRY TREE SVC, LLC - 002755	09/23	RAY LANE	3	ICP/0600	ICP/2200	
8. Division/Group Communication Summary						
Function	Channel	RX Frequency N/W	RX Tone/NAC	TX Frequency N/W	TX Tone/NAC	Mode
TACTICAL	3	166.7250 N	146.2	166.7250 N	146.2	A
COMMAND	7	169.7500 N	146.2	167.1000 N	146.2	A
COMMAND	8	173.0375 N	146.2	167.3250 N	146.2	A
AIR TO GROUND	13	167.9500 N	NONE	167.9500 N	NONE	A
AIR GUARD	16	168.6250 N	NONE	168.6250 N	110.9	A
9. Prepared By (Resource Unit Leader)		Approved By (Planning Section Chief)		Date		Time
MICHAEL ORTNER		TRAVIS PARDUE		09/18/2025		0837

Division/Group Assignment List (ICS 204 WF)

Controlled Unclassified Information//Basic

1. Incident Name:				3.			
DOLLAR LAKE				Branch:		Division/Group:	
2. Operational Period: DAY							
Date/Time From: 09/19/2025 0600 FRI		Date/Time To: 09/19/2025 2200 FRI				M/O	
4. Operations Personnel							
OPERATIONS CHIEF		GRIF COCHRAN		BRANCH DIRECTOR			
DIVISION/GROUP SUPERVISOR		MATTHEW HEINZ		AIR OPERATIONS BRANCH DIRECTOR			
5. Resources Assigned this Period							
Strike Team / Task Force / Resource Designator		LWD	Leader	Number Persons	Drop Off PT./Time	Pick Up PT./Time	
E-94 EXC2 EMERY FARM INC - X40486		09/24	BURT ALLEN	2	ICP/0600	ICP/2200	
E-186 EXC2 - ROY SERMON - W00771		10/03		2	ICP/0600	ICP/2200	
E-184 EXC3 JDB3 LLC 61618		10/02	JON DODGE	2	ICP/0600	ICP/2200	
E-141 GRD1 BRETT PRICE EXCAV INC		09/24	CHANCE ROSE	1	ICP/0600	ICP/2200	
E-159 WTS1 IDBSR BLISS FD 93404 011176		09/20	JORDAN TREMELLING	1	ICP/0600	ICP/2200	
E-151 WTS2 WELBORN AQUA HAUL & FIRE SERVICES INC - 020485		09/22	PAUL THORNTON	1	ICP/0600	ICP/2200	
E-172 WTT2 ID1BIN INKOM FD		09/24	ROBERT TYLER BEVAN	2	ICP/0600	ICP/2200	
O-225 SOF3		09/24	RICHARD MCINTYRE	1	ICP/0600	ICP/2200	
O-18 EMPF BEST PRACTICE MEDICINE		09/28	ETHAN BIEDERMAN	1	ICP/0600	ICP/2200	
O-33 REMS 1		09/24	ZACK SCHWALBE	4	ICP/0600	ICP/2200	
E-26 MED MOD 2 (ACCESS)		09/24	DUSTIN SHERRIFFS	2	ICP/0600	ICP/2200	
6. Control Operations/Work Assignments:							
Task: Initiate fire suppression repair. Purpose: Rehab dozer and fire line where identified. End State: Dozer and fire line is repaired per fire suppression repair standards.							
Task: Remove hose lays and sprinkler kits around structures. Purpose: Account for and remove unneeded equipment from fire area. End State: All pumps, hose, nozzles, appliances, and porta-tanks are returned to supply.							
8. Division/Group Communication Summary							
Function	Channel	RX Frequency N/W	RX Tone/NAC	TX Frequency N/W	TX Tone/NAC	Mode	
TACTICAL	3	166.7250 N	146.2	166.7250 N	146.2	A	
COMMAND	7	169.7500 N	146.2	167.1000 N	146.2	A	
COMMAND	8	173.0375 N	146.2	167.3250 N	146.2	A	
AIR TO GROUND	13	167.9500 N	NONE	167.9500 N	NONE	A	
AIR GUARD	16	168.6250 N	NONE	168.6250 N	110.9	A	
9. Prepared By (Resource Unit Leader)			Approved By (Planning Section Chief)			Date	Time
MICHAEL ORTNER			TRAVIS PARDUE			09/18/2025	0837

Division/Group Assignment List (ICS 204 WF)

Controlled Unclassified Information//Basic

1. Incident Name:				3.			
DOLLAR LAKE				Branch:		Division/Group:	
2. Operational Period: DAY							
Date/Time From: 09/19/2025 0600 FRI		Date/Time To: 09/19/2025 2200 FRI				M/O	
4. Operations Personnel							
OPERATIONS CHIEF		GRIF COCHRAN		BRANCH DIRECTOR			
DIVISION/GROUP SUPERVISOR		MATTHEW HEINZ		AIR OPERATIONS BRANCH DIRECTOR			
6. Control Operations/Work Assignments:							
<p>Task: Monitor fire behavior looking for potential threats to critical values.</p> <p>Purpose: Limit fire spread potential around areas where values at risk have been identified.</p> <p>End State: Impacts to values at risk are minimized.</p>							
7. Special Instructions:							
<ul style="list-style-type: none"> ** Qualified medical personnel. Any aircraft use or mechanical treatments in Wilderness area will need approval through IC / AA's prior to implementation. If bucket drops are used in the Wilderness area, a count of drops will need to be recorded and passed through the chain of command. Be aware of private citizens in the area. While conducting drone operations, document any locations that have large groups of cattle and provide to Liaison. Do not use retardant in the Green River drainage. Do not disturb the Warm Springs enclosure. Consult with assigned Resource Advisors on use of dozers, heavy equipment, and approval of draft sites. All divisions provide IA support in the event of a new wildfire incident within the Dollar Lake fire TFR. Coordinate response with the local duty officers and incident operations. *Denotes IA resource 							
8. Division/Group Communication Summary							
Function	Channel	RX Frequency N/W	RX Tone/NAC	TX Frequency N/W	TX Tone/NAC	Mode	
TACTICAL	3	166.7250 N	146.2	166.7250 N	146.2	A	
COMMAND	7	169.7500 N	146.2	167.1000 N	146.2	A	
COMMAND	8	173.0375 N	146.2	167.3250 N	146.2	A	
AIR TO GROUND	13	167.9500 N	NONE	167.9500 N	NONE	A	
AIR GUARD	16	168.6250 N	NONE	168.6250 N	110.9	A	
9. Prepared By (Resource Unit Leader)			Approved By (Planning Section Chief)			Date	
MICHAEL ORTNER			TRAVIS PARDUE			09/18/2025	
						Time	
						0837	

Controlled Unclassified Information//Basic

Page 1 of 1

HEALTH AND SAFETY MESSAGE

Communicate – Collaborate – Coordinate – Cooperate

Redeem personal and professional responsibilities to care for yourself and those you are responsible for.

INCIDENT: Dollar Lake Fire

DATE: 9/19/2025

SHIFT: Day

Safety Focus Area

➤ **Operational Tempo and Changing Conditions**

Operational Tempo

Operational tempo is the speed and intensity of our actions relative to the speed and intensity of unfolding events in the operational environment. Within this context, fire leaders plan, prepare, and execute operations proactively, rather than continuously being forced to react to the environment.

Successfully maintaining operational tempo is not solely about speeding up to match or exceed the pace of the environment. It is also about knowing when operations should slow down and why.

We are most vulnerable to accidents and errors when the operational tempo is changing, especially when it changes quickly. Maintaining good situation awareness despite change in operational tempo represents a considerable challenge.

The key to managing operational tempo successfully is monitoring the changing environment and capabilities of the team and then applying good judgment to determine whether to push forward or pull back while making necessary planning and resource adjustments.

While the Operational Tempo seems to have slowed down somewhat overall,

I sense that it might be increasing with the repair work left and the Team timing out in the next few days to have things wrapped up.

With that said, try and review the 8-line process and be familiar with calling in a medical IWI. Run a scenario with your crew as you're driving out to the line. Relate it to your current task assignment and environment. Think about the time it will take to get to definitive care as you progress throughout your day.



STAY VIGILANT



and

BE DELIBERATE AND INTENTIONAL WITH ALL YOUR ACTIONS

MEDICAL PLAN (ICS 206)

1. Incident Name: Dollar Lake Fire (WY-BTF-002533)		2. Operational Period: Date From: 9/19/2025 Time From: 0600		Date To: 9/19/2025 Time To: 2200	
3. Medical Aid Stations:					
Name	Location	Contact Numbers	Paramedics on Site?		
Medical Tent	ICP	307-399-7316	Yes		
4. Transportation:					
Ambulance Service	Location/Response Time	Contact Number	Level of Service		
Pinedale Medical Center	625 E. Hennick St, Pinedale, WY 82941	307-367-0152	ALS		
Air Idaho Rescue VFR/IFR/NVG-ALS	1940 International Way, Idaho Falls, ID 83402	877-818-5553	ALS		
Tip Top Search and Rescue VFR/IFR/Short Haul	138 North Bridger Ave., Pinedale, WY	307-367-2849			
Teton County SAR VFR/IFR/NVG	300 Rescue Way Jackson, WY 83001	307732-8337	BLS		
5. Hospitals:					
Hospital Name	Address	Lat/Long	Distance From Pinedale/ Ground Transport Time	Contact Number	Trauma Level
Pinedale Medical Clinic	625 Hennick St, Pinedale WY 82941	42.87062 -109.85234	35 miles/47m	307-367-4133	NA
Sublette County Hospital	625 Hennick St, Pinedale WY 82941	42.87114 -109.85191	35/47m	307-367-4133	IV
St. John's Health	625 E. Broadway Ave., Jackson, Wy. 83001	43.48069 -110.74959	85 miles /1h39m	307-733-3636	II
Eastern Idaho Regional Medical Center	3100 Channing Way Idaho Falls, ID 83404	43.47016 -111.99145	165 miles/3h3m	208-529-6111	II
University of Utah Burn Center	50 Medical Drive Salt Lake City, UT 84132	40.77168 -111.83694	259 miles/4h2m	801-581-2121	I
6. Divisions/Branches/Group:					
Divisions	EMS Responders			Equipment	
ICP	AEMTs Kate Inglis (O-30) and Taylor Edwards (O-31)			Trauma Kits	
Alpha/Charlie	EMT Garrett Goldman (O-235.24) Paramedic Zach Goldstein (O-19) Med Mod 1 E-25 Sam Seader Ambulance E-173 Richard Benson (Paramedic) and Ben Shearer (EMT) Dustin Sherriffs			Trauma Kits UTVs, Trauma Kit ALS Ambulance	
Oscar/Mike	Paramedic Ethan Biederman (O-18) REMs Team O-33 Zack Schwalbe Med Mod 2 (Access) E-26 Dustin Sherriffs			UTVs, Side by Side, Trauma Kit	
7. Special Medical Emergency Procedures:					
For Medical Emergencies, follow the Medical Incident Report form included in this IAP. For a Medical Emergency (an Incident within an Incident), communication will take place on COMMAND channel (CMD7 or CMD8).					
8. Prepared by (Medical Unit Leader): Yvette Widman MEDL(t) Signature: <u>Yvette Widman, MEDL(t)</u>					
9. Approved by (Safety Officer): Andy Williams Signature: <u>Andrew R Williams</u> Date/Time: 9/18/2025					
ICS 206		IAP Page ____			

Controlled Unclassified Information//Basic								
INCIDENT RADIO COMMUNICATIONS PLAN ICS-205				INCIDENT NAME Dollar Lake IA		OPERATIONAL PERIOD DATE/TIME 9/19/25 0600 to 2200		
All frequencies are Narrowband *All Fire COMMAND Repeaters are linked*								
Ch #	Channel Name	Assignment	RX Frequency	RX Tone / NAC	TX Frequency	TX Tone / NAC	Mode Digital (D) Analog (A) Mixed (M)	Remarks
1	IA TAC	TACTICAL	166.8125	NONE	166.8125	NONE	A	INITIAL ATTACK TAC
2	PINYON	FOREST COMMAND	169.9000	NONE	165.0125	123.0	A	TETON DISPATCH CMD REPEATER
3	ELKHART	FOREST COMMAND	169.9000	NONE	165.0125	131.8	A	TETON DISPATCH CMD REPEATER
4	FIRE WHITE PINE	DISPATCH	155.8725	100.0	159.4500	100.0	A	SUBLETTE COUNTY DISPATCH
5	FIRE KISMET	DISPATCH	154.2575	100.0	159.0675	100.0	A	SUBLETTE COUNTY DISPATCH
6	CMD 7	COMMAND	169.7500	146.2	167.1000	146.2	A	DOLLAR LAKE COMMAND
7	CMD 8	COMMAND	173.0375	146.2	167.3250	146.2	A	DOLLAR LAKE COMMAND
8	RESERVED	--	--	--	--	--	A	RESERVED
9	RESERVED	--	--	--	--	--	A	RESERVED
10	RESERVED	--	--	--	--	--	A	RESERVED
11	RESERVED	--	--	--	--	--	A	RESERVED
12	A/G 19	AIR TO GROUND MUTUAL AID	168.1250	NONE	168.1250	NONE	A	STATE AIR TO GROUND
13	A/G PRI	AIR TO GROUND PRIMARY	167.9500	NONE	167.9500	NONE	A	AIR TO GROUND PRIMARY
14	A/G SEC	AIR TO GROUND SECONDARY	164.6250	NONE	164.6250	NONE	A	AIR TO GROUND SECONDARY
15	VFIRE21	FIRE MUTUAL AID	154.2800	156.7	154.2800	156.7	A	MUTUAL AID/FERN
16	AIRGUARD	AIR EMERGENCY	168.6250	NONE	168.6250	110.9	A	EMERGENCY USE ONLY
ICS-205 Prepared By		Michael Olsen, COML(t) 307-399-9083 <i>Michael Olsen</i>		CLONE VERSION: DL0825IA - To view on radio: DPH'S - press and hold the # key KNG/BKR - look at display or press zone key				SCAN FOR RADIO HELP AND TUTORIALS 
COMMUNICATIONS SAFETY MESSAGE: PLEASE POST LOOKOUTS TO RELAY MESSAGES IN AND OUT OF POOR COVERAGE AREAS.								
Controlled Unclassified Information//Basic								

Controlled Unclassified Information//Basic								
INCIDENT RADIO COMMUNICATIONS PLAN ICS-205			INCIDENT NAME Dollar Lake Fire		OPERATIONAL PERIOD DATE/TIME 9/19/25 0600 to 2200			
All frequencies are Narrowband *All Fire COMMAND Repeaters are linked*								
Ch #	Channel Name	Assignment	RX Frequency	RX Tone / NAC	TX Frequency	TX Tone / NAC	Mode Digital (D) Analog (A) Mixed (M)	
1	TAC 1	WILDERNESS GROUP	168.2500	146.2	168.2500	146.2	A	FIRELINE TACTICAL
2	TAC 2	DIV A/C	166.7750	146.2	166.7750	146.2	A	FIRELINE TACTICAL
3	TAC 3	DIV O/M	166.7250	146.2	166.7250	146.2	A	FIRELINE TACTICAL
4	TAC 4	UNASSIGNED	168.6000	146.2	168.6000	146.2	A	FIRELINE TACTICAL
5	TAC 5	ROUGH RIDER	168.2000	146.2	168.2000	146.2	A	CATTLE LOGISTICS TACTICAL
6	TAC 6	FIRING OPS	168.0500	146.2	168.0500	146.2	A	FIRELINE TACTICAL
7	CMD 7	COMMAND	169.7500	146.2	167.1000	146.2	A	EAST/NORTH/SOUTH OF THE FIRE
8	CMD 8	COMMAND	173.0375	146.2	167.3250	146.2	A	WEST/NORTH/SOUTH OF THE FIRE
9	RESERVED	--	--	--	--	--	A	RESERVED
10	PINYON	FOREST COMMAND	169.9000	NONE	165.0125	123.0	A	TETON DISPATCH CMD REPEATER
11	KISMET	DISPATCH	154.2575	100.0	159.0675	100.0	A	SUBLETTE COUNTY REPEATER
12	VFIRE21	FIRE MUTUAL AID	154.2800	156.7	154.2800	156.7	A	MUTUAL AID/FERN
13	A/G PRI	AIR TO GROUND PRIMARY	167.9500	NONE	167.9500	NONE	A	AIR TO GROUND PRIMARY
14	A/G SEC	AIR TO GROUND SECONDARY	164.6250	NONE	164.6250	NONE	A	AIR TO GROUND SECONDARY
15	VMED28	MEDIVAC	155.3400	NONE	155.3400	156.7	A	MEDIVAC / AIR MEDICAL
16	AIRGUARD	AIR EMERGENCY	168.6250	NONE	168.6250	110.9	A	EMERGENCY USE ONLY
ICS-205 Prepared By		Michael Olsen, COML(t) 307-399-9083 <i>Michael Olsen</i>		CLONE VERSION: DL0902 - To view on radio: DPH'S - press and hold the # key KNG/BKR - look at display or press zone key				SCAN FOR RADIO HELP AND TUTORIALS 
COMMUNICATIONS SAFETY MESSAGE: PLEASE POST LOOKOUTS TO RELAY MESSAGES IN AND OUT OF POOR COVERAGE AREAS.								
Controlled Unclassified Information//Basic								

[illegible]

DOLLAR LAKE PLANS PROCEDURES



Resource Extensions & Crew Swaps

Forms can be obtained in the Plans or Ops Yurts. Please complete the forms with all relevant information and return to the Demob desk in the Plans Yurt or email to **2025.dollarlake.demob@firenet.gov**. Electronic forms can also be requested by emailing Demob.

Demob Instructions

To begin your demob, visit the Plans Yurt in ICP to obtain your demob checklist.

- Checklist items to be completed at ICP, in order:
 - Communications
 - Finance

Once items are completed at ICP, proceed to Staging as you leave the incident.

- Checklist items to be completed at Staging, in order:
 - Supply
 - Ground Support
 - Weed Wash

Once you have gotten all the signatures and are ready to leave, take a picture of the form and email it to: **2025.dollarlake.demob@firenet.gov**

The form must be received by the demob unit when you leave.

You will not be released through dispatch or made available for other incidents unless you follow this process.

Thank You!

Demob and Last Work Day Report

DOLLAR LAKE US-WY-BTF-002533

2025.DollarLake.demob@firenet.gov

Demob on 09/19/2025

OVERHEAD

BCMG	O-179	KOERNER, HOLLY
REAF	O-154	BAKER, JACOB C
SEC1	O-180	MACK, JEREMY
SEC2	O-201	MEDINA, DANIEL RICHARD
TFLD	O-210	PRIEBE, JEFFREY DAVID

Last Work Day 09/19/2025

CREWS

CRWC	C-22	SAN CARLOS CAMP CREW 2
------	------	------------------------

EQUIPMENT

AMB1	E-173	AMB1 - ID8BIN IDAHO FALLS FD ALS
ENG6	E-171	ENG6 - EMMETT FD
POT2	E-4	KEATTS RANCH

OVERHEAD

RADO	O-214	PALMER, MARCUS AARON
RCDM	O-211	CYPRIAN, LARRY TAURIEL

Last Work Day 09/20/2025

CREWS

CR2I	C-30	CR2I - RED ROCK REGULARS 1
------	------	----------------------------

EQUIPMENT

ENG6	E-51	FIRE CONTROL RESOURCES LLC
ENG6	E-176	ENG6 - WYBTF E671
FUT2	E-18	ALL AMERICAN FUEL CO., INC.
VUTV	E-174	VUTV
WTS1	E-159	IDBSR BLISS FD

OVERHEAD

ABRO	O-191	KLEINAU, BENJAMIN JAMES
IMET	O-217	MALINGOWSKI, JULIE ANN
PSC3	O-235.32	ORTNER, MICHAEL
SEC2	O-200	OSEGUERA, GABRIEL
WFM1	O-215	WFM1 - GB - KINGS PEAK

Last Work Day 09/21/2025

EQUIPMENT

DZR2	E-41	SUMMIT CONTRACTING LLC
DZR2	E-68	TRUCKEE MEADOWS FPD
ENG6	E-55	TETON RESOURCE MANAGEMENT

OVERHEAD

COMT	O-196	JOHNSON, TRAVIS KARL
RADO	O-194	PAIVA, KATHLEEN D
REAF	O-175	GRINDLE, ELIZABETH DALYN


Dollar Lake Finance

WY-BTF-002533

P4S8AE25 (0403)

Email all time documents as PDFs with your RO# in the subject line to:

2025.dollarlake.finance@firenet.gov



REMINDERS

*Ensure your CTRs and STs are filled out completely and signed by your incident supervisor.

*Please make sure your RO# is on your CTR or ST.

*If claiming hazard pay, please be specific on the suppression action being performed.

*Be sure to note your meal break.

**From All of Us in the Finance Tent
Thank You for Your Time on Incident**

PIO MESSAGE

If the public has questions, please direct them to: Information Phone Line:

307-395-2365

E-mail: 2025.dollarlake@firenet.gov

Facebook: <https://facebook.com/BridgerTetonNF> InciWeb:

<https://inciweb.wildfire.gov/incident-information/wybtfdollarlakefire>

Lost and found is in the pio tent



Logistics Message: Dollar Lake Fire

Kitchen Hours: 0600-0900 Breakfast /1800-2100 Dinner
Reefer Truck Hours: 0600 to 2030
Supply Hours: 0630 to 2130
Shower Hours: 0630 to 1200 and 1400 to 2200
Fueling Hours: 0700-1000: 1100-1730 and 1900-2100
Ground Support: Dave Fritzsche (GSUL) 928-679-0611

Please fill out an ICS 213: or email 2025.dollarlake.ordering@firenet.gov

Include: Name with contact number, delivery location, and time/date needed.

- **Cows Have the Right of Way:** Livestock has priority on the roads — drive slowly, stay alert, and yield as needed.
- **Staying Warm:** Cold out there? We still have blankets, sleeping bags, hand warmers, and toe warmers available at Supply. Don't underestimate Mr. Frost — protect yourself and stay safe!
- **Supply:** You will be charged for bear spray, blankets and other items if it is not returned at DEMOB. Please be sure to turn it in!
- **Parking:** Please continue to use only the top parking lot, the sleeping area, the shower area, and directly upslope from the caterer in the sage for parking. Let's keep things organized and accessible for livestock.
- **Sleeping Area:** Please ensure you are taking advantage of the fenced sleeping area provided. Dispersed camping is permitted but discouraged due to cows and crew safety. ALL claims will be handled on an individual basis.

ACTIVITY LOG (ICS 214)

[illegible]

ACTIVITY LOG (ICS 214)

[illegible]

MEDICAL PLAN (ICS 206 WF)

Controlled Unclassified Information//Basic

Medical Incident Report

FOR A NON-EMERGENCY INCIDENT, WORK THROUGH CHAIN OF COMMAND TO REPORT AND TRANSPORT INJURED PERSONNEL AS NECESSARY.

FOR A MEDICAL EMERGENCY: IDENTIFY ON-SCENE INCIDENT COMMANDER BY NAME AND POSITION AND ANNOUNCE "MEDICAL EMERGENCY" TO INITIATE RESPONSE FROM IMT COMMUNICATIONS/DISPATCH.

Use the following items to communicate situation to communications/dispatch.

1. CONTACT COMMUNICATIONS / DISPATCH (Verify correct frequency prior to starting report)

Ex: "Communications, Div. Alpha. Stand-by for Emergency Traffic."

2. INCIDENT STATUS: Provide incident summary (including number of patients) and command structure.

Ex: "Communications, I have a Red priority patient, unconscious, struck by a falling tree. Requesting air ambulance to Forest Road 1 at (Lat./Long.) This will be the Trout Meadow Medical, IC is TFLD Jones. EMT Smith is providing medical care."

Severity of Emergency / Transport Priority	<input type="checkbox"/> RED / PRIORITY 1 Life or limb threatening injury or illness. Evacuation need is IMMEDIATE Ex: Unconscious, difficulty breathing, bleeding severely, 2° – 3° burns more than 4 palm sizes, heat stroke, disoriented. <input type="checkbox"/> YELLOW / PRIORITY 2 Serious Injury or illness. Evacuation may be DELAYED if necessary. Ex: Significant trauma, unable to walk, 2° – 3° burns not more than 1-3 palm sizes. <input type="checkbox"/> GREEN / PRIORITY 3 Minor Injury or illness. Non-Emergency transport Ex: Sprains, strains, minor heat-related illness.
Nature of Injury or Illness & Mechanism of Injury	Brief Summary of Injury or Illness (Ex: Unconscious, Struck by Falling Tree)
Evacuation Request	Air Ambulance / Short Haul/Hoist Ground Ambulance / Other
Patient Location	Descriptive Location & Lat. / Long. (WGS84)
Incident Name	Geographic Name + Medical (Ex: Trout Meadow Medical)
On-Scene Incident Commander	Name of on-scene IC of Incident within an Incident (Ex: TFLD Jones)
Patient Care	Name of Care Provider (Ex: EMT Smith)

3. INITIAL PATIENT ASSESSMENT: Complete this section for each patient as applicable (start with the most severe patient)

Patient Assessment: See IRPG PAGE 108

Treatment:

4. EVACUATION PLAN:

Evacuation Location (if different): (Descriptive Location (drop point, intersection, etc.) or Lat. / Long.) Patient's ETA to Evacuation Location:

Helispot / Extraction Site Size and Hazards:

5. ADDITIONAL RESOURCES / EQUIPMENT NEEDS:

Example: Paramedic/EMT, crews, immobilization devices, AED, oxygen, trauma bag, IV/fluid(s), splints, rope rescue, wheeled litter, HAZMAT, extrication

6. COMMUNICATIONS: Identify State Air/Ground EMS Frequencies and Hospital Contacts as applicable

Function	Channel Name/Number	Receive (RX)	Tone/NAC *	Transmit (TX)	Tone/NAC *
COMMAND					
AIR-TO-GRND					
TACTICAL					

7. CONTINGENCY: Considerations: If primary options fail, what actions can be implemented in conjunction with primary evacuation method? Be thinking ahead..

8. ADDITIONAL INFORMATION: Updates/Changes, etc.

REMEMBER: Confirm ETAs of resources ordered. Act according to your level of training. Be Alert. Keep Calm. Think Clearly. Act Decisively.