

Incident Action Plan

France Canyon Fire

UT-DIF-000223 P4 S2QS (0407)

HEALTH & SAFETY MESSAGE:

Extreme Fire Behavior

- **Establish “Trigger Points” to re-evaluate the situation and associated risks.**
- **Establish LCES.**
- **Use “Risk Management” approach prior to initiating suppression actions.**
- **Be alert for increased fire behavior.**
- **Expect short and long-range spotting.**
- **Consider aerial supervision during times of high fire activity.**

Safety Officers: Randy Turrill, Brian Burbridge, Brian Frisby

Color Country Incident Management Team 1

Dameon Julander, Incident Commander



Dave Harmon, Incident Commander (T)



Thursday, June 19, 2025
Day Operations 0600-2100



INCIDENT OBJECTIVES (ICS 202)

1. Incident Name:		2. Operational Period: DAY	
FRANCE CANYON		Date/Time From: 06/19/2025 0600 THU	Date/Time To: 06/19/2025 2100 THU
3. Objective(s): <ul style="list-style-type: none">• PUBLIC AND FIREFIGHTER SAFETY• UTILIZE FULL SUPPRESSION TACTICS TO MINIMIZE FIRE IMPACTS• KEEP FIRE NORTH AND OUT OF THE BRYCE WOODLANDS COMMUNITY• UTILIZE FUNDAMENTAL FIRE SUPPRESSION TACTICS• ADHERE TO LCES AT ALL TIMES			
4. Operational Period Command Emphasis: <ul style="list-style-type: none">• SCOUT FOR POTENTIAL INDIRECT LINE LOCATIONS ON THE NORTH END OF THE INCIDENT• USE CLEAR INTENT AND MAINTAIN CONCISE COMMUNICATION WITH AIRCRAFT• UTILIZE CHAIN OF COMMAND• MONITOR LCES AND ADJUST ACCORDINGLY• LOOK FOR OPPORTUNITIES TO INCREASE ODDS OF SUCCESS• IDENTIFY HELISPOTS AND DROP POINTS			
General Situational Awareness: <ul style="list-style-type: none">• HOT, DRY AND BREEZY WITH TEMPS 10-15 DEGREES ABOVE NORMAL• RED FLAG CONDITIONS FOR OPERATIONAL PERIOD• 1000 HOUR AND LIVE FUELS ARE TRENDING LOWER THAN NORMAL			
5. Site Safety Plan Required? Yes <input type="checkbox"/> No <input checked="" type="checkbox"/>			
Approved Site Safety Plan(s) Located at:			
6. Incident Action Plan (the items checked below are included in this Incident Action Plan): <div><div><input checked="" type="checkbox"/> ICS 202 <input checked="" type="checkbox"/> ICS 203 <input checked="" type="checkbox"/> ICS 204 <input checked="" type="checkbox"/> ICS 205 <input type="checkbox"/> ICS 205A <input checked="" type="checkbox"/> ICS 206</div><div><input type="checkbox"/> ICS 207 <input type="checkbox"/> ICS 208 <input checked="" type="checkbox"/> ICS 220 <input checked="" type="checkbox"/> Map/Chart <input checked="" type="checkbox"/> Weather Forecast/Tides/Currents</div><div>Other Attachments: <input type="checkbox"/> <input type="checkbox"/> <input type="checkbox"/> <input type="checkbox"/></div></div>			
7. Prepared by: RICH JAROS		Position/Title: PSC3	Signature: 
8. Approved by Incident Commander:		Name: DAMEON JULANDER	Signature: 
ICS 202		IAP Page	Date/Time: 06/18/2025 2100

ORGANIZATION ASSIGNMENT LIST (ICS 203)

[illegible]

Division/Group Assignment List (ICS 204 WF)
Controlled Unclassified Information//Basic

1. Incident Name:				3.			
FRANCE CANYON				Branch:		Division/Group: A	
2. Operational Period: DAY							
Date/Time From: 06/19/2025 0600 THU		Date/Time To: 06/19/2025 2100 THU					
4. Operations Personnel							
FIELD OPS SECTION CHIEF		KORBY FRAUGHTON BRIAN BIRD (T)		DIVISION/GROUP SUPERVISOR		TOMMY BRAUN JEREMY GERBER (T)	
PLANNING OPS SECTION CHIEF		DEREK BARTON					
5. Resources Assigned this Period							
Strike Team / Task Force / Resource Designator		LWD	Leader	Number Persons	Drop Off PT./Time	Pick Up PT./Time	
CRW1 LAKEVIEW IHC C-10		06/30	ALLAN BLOFSKY	20	POLE CANYON SPIKE/0600	POLE CANYON SPIKE/2100	
CRW1 PRINEVILLE IHC C-11		06/25	JESSE AYRES	22	POLE CANYON SPIKE/0600	POLE CANYON SPIKE/2100	
CRW1 AMERICAN RIVER IHC C-16		06/29	MATTHEW RADTKE	23	POLE CANYON SPIKE/0600	POLE CANYON SPIKE/2100	
DZR1 UT-CPD D4815 E-23		06/28	ZACHARY KUNZ	2	POLE CANYON SPIKE/0600	POLE CANYON SPIKE/2100	
REMS (RENO FD) O-33		06/30	JEFFREY CATES	1	POLE CANYON SPIKE/0600	POLE CANYON SPIKE/2100	
SOFF O-12		06/28	BRIAN FRISBY	1	POLE CANYON SPIKE/0600	POLE CANYON SPIKE/2100	
6. Control Operations/Work Assignments:							
<p><u>TASK</u> LOOK FOR OPPORTUNITIES TO CONSTRUCT INDIRECT LINE ON WEST SIDE OF THE DIVISON.</p> <p><u>PURPOSE</u> PUT FIREFIGHTERS IN A MORE IDEAL POSITION FOR BURNOUT OPERATIONS.</p> <p><u>END STATE</u> CONTAIN WESTERN FLANK OF FIRE PERMITER.</p>							
7. Special Instructions:							
REMS (RENO FD) JEFFREY CATES LEAD WILL BE SHARED BETWEEN DIVISION A AND Z.							
8. Division/Group Communication Summary							
Function	Channel	RX Frequency N/W	RX Tone/NAC	TX Frequency N/W	TX Tone/NAC	Mode	
COMMAND	SEE						
TACTICAL	COMMUNICATION						
AIR TO GROUND	PLAN						
9. Prepared By (Resource Unit Leader)			Approved By (Planning Section Chief)		Date		Time
JENNA MOORE (T)			RICH JAROS		06/18/2025		2100

Division/Group Assignment List (ICS 204 WF)

Controlled Unclassified Information//Basic

1. Incident Name:				3.		
FRANCE CANYON				Branch:		Division/Group:
2. Operational Period: DAY				M		
Date/Time From: 06/19/2025 0600 THU		Date/Time To: 06/19/2025 2100 THU				
4. Operations Personnel						
FIELD OPS SECTION CHIEF		KORBY FRAUGHTON BRIAN BIRD (T)		DIVISION/GROUP SUPERVISOR		BODE MECHAM
PLANNING OPS SECTION CHIEF		DEREK BARTON				
5. Resources Assigned this Period						
Strike Team / Task Force / Resource Designator	LWD	Leader	Number Persons	Drop Off PT./Time	Pick Up PT./Time	
CRW1 KLAMATH IHC C-12	06/30	KYLE OWNSBEY	23	KANAB CREEK SPIKE/0600	KANAB CREEK SPIKE/2100	
CRW1 IDAHO CITY IHC C-18	07/01	BRIAN GILBERT CARDOZA	22	KANAB CREEK SPIKE/0600	KANAB CREEK SPIKE/2100	
CR2I WEBER BASIN C-13	06/25	GREG GAMERTSFELDER	23	KANAB CREEK SPIKE/0600	KANAB CREEK SPIKE/2100	
CR2I FISHLAKE INTERAGENCY REGULARS C-14	06/26	NICK SCHENCK	20	KANAB CREEK SPIKE/0600	KANAB CREEK SPIKE/2100	
ENG3 NV-NSS 331 E-46	07/01	ANTHONY DELGADO	5	KANAB CREEK SPIKE/0600	KANAB CREEK SPIKE/2100	
ENG6 ID-CTF E661 E-42	06/30	BEAU REYER	6	KANAB CREEK SPIKE/0600	KANAB CREEK SPIKE/2100	
ENG6 ENG6 - SMITHFIELD FD E642 E-58	07/01	DUSTIN HOOTON	3	KANAB CREEK SPIKE/0600	KANAB CREEK SPIKE/2100	
DZR2 CUTTING EDGE E-40	06/30		1	KANAB CREEK SPIKE/0600	KANAB CREEK SPIKE/2100	
HEQB O-53	06/30	CHRIS PETERSEN	1	KANAB CREEK SPIKE/0600	KANAB CREEK SPIKE/2100	
TFLD O-63	07/01	NATE HERSLEY	1	KANAB CREEK SPIKE/0600	KANAB CREEK SPIKE/2100	
TFLD O-85	07/02	CODY POLLOCK	1	KANAB CREEK SPIKE/0600	KANAB CREEK SPIKE/2100	
REM1 WEST METRO FD O-76	07/02	DEAN KARAMIGIOS	4	KANAB CREEK SPIKE/0600	KANAB CREEK SPIKE/2100	
AMB1 CEDAR MOUNTAIN FD E-63	07/02	ERIN BYBEE	2	KANAB CREEK SPIKE/0600	KANAB CREEK SPIKE/2100	
SOF3 O-18	06/28	BRIAN BURBRIDGE	1	KANAB CREEK SPIKE/0600	KANAB CREEK SPIKE/2100	
6. Control Operations/Work Assignments:						
TASK CONSTRUCT DIRECT AND INDIRECT LINE. PURPOSE TO MINIMIZE THE FIRE SPREAD TO VALUES AT RISK. END STATE KEEP FIRE CONTAINED TO THE WEST OF THE EAST FORK ROAD.						
7. Special Instructions:						
8. Division/Group Communication Summary						
Function	Channel	RX Frequency N/W	RX Tone/NAC	TX Frequency N/W	TX Tone/NAC	Mode
COMMAND	SEE					
TACTICAL	COMMUNICATION					
AIR TO GROUND	PLAN					
9. Prepared By (Resource Unit Leader)		Approved By (Planning Section Chief)		Date	Time	
JENNA MOORE (T)		RICH JAROS		06/18/2025	2100	

Division/Group Assignment List (ICS 204 WF)

Controlled Unclassified Information//Basic

1. Incident Name:				3.			
FRANCE CANYON				Branch:		Division/Group:	
2. Operational Period: DAY							
Date/Time From: 06/19/2025 0600 THU		Date/Time To: 06/19/2025 2100 THU				R	
4. Operations Personnel							
FIELD OPS SECTION CHIEF		KORBY FRAUGHTON BRIAN BIRD (T)		DIVISION/GROUP SUPERVISOR		RANDY DICKINSON WESTON GALETKA (T)	
PLANNING OPS SECTION CHIEF		DEREK BARTON					
5. Resources Assigned this Period							
Strike Team / Task Force / Resource Designator		LWD	Leader	Number Persons	Drop Off PT./Time	Pick Up PT./Time	
CRW1 GLOBE IHC C-3		06/27	DREW MAXWELL	20	KANAB CREEK SPIKE/0600	KANAB CREEK SPIKE/2100	
CRW1 BOISE IHC C-4		06/28	DAVID ROGAN	21	KANAB CREEK SPIKE/0600	KANAB CREEK SPIKE/2100	
CR2I COLOR COUNTRY 1 C-6		06/27	NATE WADE (T)	20	KANAB CREEK SPIKE/0600	KANAB CREEK SPIKE/2100	
CR2I DROMEDARY PEAK C-17		07/01	CALEB BLEDSOE	20	KANAB CREEK SPIKE/0600	KANAB CREEK SPIKE/2100	
ENG3 NV-HTF E391 (ESCALANTE RD) E-11		06/25	BRYCE JOHN GRIFFITHS	3	KANAB CREEK SPIKE/0600	KANAB CREEK SPIKE/2100	
ENG3 UT-DIF E322 E-12		06/25	MARVIN ARNOLD	4	KANAB CREEK SPIKE/0600	KANAB CREEK SPIKE/2100	
ENG6 UTFIF ENGINE 621 E-16		06/28	JACE CHRISTENSEN	7	KANAB CREEK SPIKE/0600	KANAB CREEK SPIKE/2100	
ENG6 UT-DIF E631			WAYLON CHAPPELL	4	KANAB CREEK SPIKE/0600	KANAB CREEK SPIKE/2100	
ENG6 STOREY COUNTY FD 172 E-41		07/01	JOHN FUNKE	4	KANAB CREEK SPIKE/0600	KANAB CREEK SPIKE/2100	
ENG6 NVEFKX EAST FORK FPD B-115 E-48		07/01	ZACK SCHULTZ	5	KANAB CREEK SPIKE/0600	KANAB CREEK SPIKE/2100	
REMS (DAMMERON FD) O-17		06/28	JOYCE MANSON	4	KANAB CREEK SPIKE/0600	KANAB CREEK SPIKE/2100	
EMPF O-8		06/27	LEV BABICH	1	KANAB CREEK SPIKE/0600	KANAB CREEK SPIKE/2100	
SOF2 O-68		07/02	DAVID HADE	1			
6. Control Operations/Work Assignments:							
TASK CONSTRUCT DIRECT AND INDIRECT LINE. PURPOSE TO MINIMIZE THE FIRE SPREAD TO VALUES AT RISK. END STATE KEEP FIRE CONTAINED TO THE WEST OF THE EAST FORK ROAD.							
7. Special Instructions:							
8. Division/Group Communication Summary							
Function	Channel	RX Frequency N/W	RX Tone/NAC	TX Frequency N/W	TX Tone/NAC	Mode	
COMMAND	SEE						
TACTICAL	COMMUNICATION						
AIR TO GROUND	PLAN						
9. Prepared By (Resource Unit Leader)			Approved By (Planning Section Chief)			Date	
JENNA MOORE (T)			RICH JAROS			06/18/2025	
						Time	
						2100	

Division/Group Assignment List (ICS 204 WF)
Controlled Unclassified Information//Basic

1. Incident Name:				3.			
FRANCE CANYON				Branch:		Division/Group: STRUCTURE	
2. Operational Period: DAY							
Date/Time From: 06/19/2025 0600 THU		Date/Time To: 06/19/2025 2100 THU					
4. Operations Personnel							
FIELD OPERATIONS CHIEF		KORBY FRAUGHTON BRIAN BIRD (T)		DIVISION/GROUP SUPERVISOR		DANIEL PROBERT	
PLANNING OPS SECTION CHIEF		DEREK BARTON					
5. Resources Assigned this Period							
Strike Team / Task Force / Resource Designator		LWD	Leader	Number Persons	Drop Off PT./Time		Pick Up PT./Time
ENG3 CEDAR MOUNTAIN FD E75 E-43		06/30	MARK JOSEPH	4	BRYCE WOODLANDS/0600		BRYCE WOODLANDS/2100
ENG3 UTAH COUNTY FD E13 E-45		06/30	JORGEN OLSEN	4	BRYCE WOODLANDS/0600		BRYCE WOODLANDS/2100
ENG6 ID FORT HALL E0461 E-57		07/02	JACOB ATKINS	3	BRYCE WOODLANDS/0600		BRYCE WOODLANDS/2100
WTT2 UT-CPD WT4916 E-44		06/30	GENARD THORPE	2	BRYCE WOODLANDS/0600		BRYCE WOODLANDS/2100
WTT1 BEAVER DAM FD E-36		06/30	LARRY LYDON	2	BRYCE WOODLANDS/0600		BRYCE WOODLANDS/2100
TFLD O-62		07/01	JAKE CLASS	1	BRYCE WOODLANDS/0600		BRYCE WOODLANDS/2100
TFLD			ALEXANDER LARSEN (T)	1	BRYCE WOODLANDS/0600		BRYCE WOODLANDS/2100
6. Control Operations/Work Assignments:							
<u>TASK</u> PATROL AND MAINTAIN PRESENCE IN BRYCE WOODLANDS SUBDIVISION.							
<u>PURPOSE</u> MONITOR FIRE SPREAD AND PREPARE AID IN EMERGENCY ACTIONS.							
<u>END STATE</u> BRYCE WOODLANDS RESIDENTS WILL HAVE TIMELY AND ACCURATE INFORMATION.							
7. Special Instructions:							
8. Division/Group Communication Summary							
Function	Channel	RX Frequency N/W	RX Tone/NAC	TX Frequency N/W	TX Tone/NAC	Mode	
COMMAND							
TACTICAL							
LOGISTICS							
AIR TO GROUND							
9. Prepared By (Resource Unit Leader)			Approved By (Planning Section Chief)			Date	Time
JENNA MOORE (T)			RICH JAROS			06/18/2025	2100


Division/Group Assignment List (ICS 204 WF)

Controlled Unclassified Information//Basic

1. Incident Name:				3.			
FRANCE CANYON				Branch:		Division/Group: <div style="text-align: center; font-weight: bold; font-size: 1.2em;">Z</div>	
2. Operational Period: DAY							
Date/Time From: 06/19/2025 0600 THU		Date/Time To: 06/19/2025 2100 THU					
4. Operations Personnel							
FIELD OPS SECTION CHIEF		KORBY FRAUGHTON BRIAN BIRD (T)		DIVISION/GROUP SUPERVISOR		COLT COATES	
PLANNING OPS SECTION CHIEF		DEREK BARTON					
5. Resources Assigned this Period							
Strike Team / Task Force / Resource Designator		LWD	Leader	Number Persons	Drop Off PT./Time	Pick Up PT./Time	
CRW1 ALTA IHC C-1		06/21	TYLER CARRUTH	23	POLE CANYON SPIKE/0600	POLE CANYON SPIKE/2100	
CRW1 SMOKEY BEAR IHC C-2		06/25	JESUS RUE	24	POLE CANYON SPIKE/0600	POLE CANYON SPIKE/2100	
CRW1 UNION IHC C-5		06/23	ERIC JORGENSEN	23	POLE CANYON SPIKE/0600	POLE CANYON SPIKE/2100	
TWIN FALLS & PRICE VALLEY HELITACK			TRISTEN KULHANEK / JORDAN HALL (T)	21	POLE CANYON SPIKE/0600	POLE CANYON SPIKE/2100	
SOFF O-12		06/28	BRIAN FRISBY	1	POLE CANYON SPIKE/0600	POLE CANYON SPIKE/2100	
EMTF O-10		06/28	MICHAEL LORTA	1	POLE CANYON SPIKE/0600	POLE CANYON SPIKE/2100	
EMTF O-11		06/28	DYLAN VON KANEL	1	POLE CANYON SPIKE/0600	POLE CANYON SPIKE/2100	
REMS (RENO FD) O-33		06/30	JEFFREY CATES	1	POLE CANYON SPIKE/0600	POLE CANYON SPIKE/2100	
6. Control Operations/Work Assignments:							
<p><u>TASK</u> UTILIZE DIRECT AND INDIRECT ATTACK FROM DP50 TO MOUTH OF FRANCE CANYON AND KEEP FIRE NORTH OF SPRING BRANCH CANYON.</p> <p><u>PURPOSE</u> PROTECT BRYCE WOODLANDS SUBDIVISION FROM FIRE THREAT.</p> <p><u>END STATE</u> FIRE PROGRESSION IS STOPPED FROM MOVING SOUTH.</p>							
7. Special Instructions:							
REMS (RENO FD) JEFFREY CATES LEAD WILL BE SHARED BETWEEN DIVISION A AND Z.							
8. Division/Group Communication Summary							
Function	Channel	RX Frequency N/W	RX Tone/NAC	TX Frequency N/W	TX Tone/NAC	Mode	
COMMAND	SEE						
TACTICAL	COMMUNICATION						
AIR TO GROUND	PLAN						
9. Prepared By (Resource Unit Leader)			Approved By (Planning Section Chief)		Date		Time
JENNA MOORE (T)			RICH JAROS		06/18/2025		2100

INCIDENT RADIO COMMUNICATIONS PLAN (ICS 205)

Controlled Unclassified Information//Basic

1. Incident Name:			2. Date/Time Prepared:			3. Operational Period: DAY				
FRANCE CANYON			Date: 06/18/2025 Time: 2100			Date/Time From: 06/19/2025 0600 THU			Date/Time To: 06/19/2025 2100 THU	
4. Basic Radio Channel Use:										
Zone Group	Ch #	Function	Channel Name/Trunked Radio System Talkgroup	Assignment	RX Freq	RX Tone/NAC	TX Freq	TX Tone/NAC	Mode (A,D, or M)	Remarks
	1	COMMAND	1 CMD 1		168.7750		164.9125	151.4	A	WILSON PEAK
	2	COMMAND	2 CMD 2		173.0625		163.1625	151.4	A	HATCH MTN
	3	COMMAND	3 WILSON		172.3500		164.8500	123.0	A	COLOR COUNTRY DISPATCH
	4	TACTICAL	4 TAC 4	DIV A	156.0675		156.0675		A	LOCAL TAC 4
	5	TACTICAL	5 TAC 5	DIV R	169.1750		169.1750		A	LOCAL TAC 5
	6	TACTICAL	6 TAC 6	DIV Z	169.0750		169.0750		A	LOCAL TAC 6
	7	TACTICAL	7 TAC 7	DIV M	169.1875		169.1875		A	LOCAL TAC 7
	8	TACTICAL	8 TAC 8	DIV K / STRUCTURE	156.1275		156.1275		A	LOCAL TAC 8
	9	AIR TO GROUND	9 A/G PRI		166.6125		166.6125		A	INCIDENT A/G
	10	AIR TO GROUND	10 A/G SEC		167.9500		167.9500		A	INCIDENT A/G
	14	AIR TO GROUND	14 VMED 28		155.3400		155.3400	156.7	A	LIFE FLIGHT
	15	AIR TO GROUND	15 VMED 29		155.3475		155.3475	156.7	A	LIFE FLIGHT
	16	AIR GUARD	16 AIR GUARD		168.6250		168.6250	110.9	A	EMERGENCY
5. Special Instructions:										
6. Prepared By (Communications Unit Leader)				Name: MARCUS BRINKERHOFF			Signature: 			
ICS 205				IAP Page			Date/Time: 06/18/2025 2100			

[illegible]



Incident Weather Forecast



FORECAST NO: 2

PREDICTION FOR SHIFT DATE: 6/19/2025

FORECAST ISSUED: 1800 6/18/2025

NAME OF FIRE: France Canyon

UNIT: UT-DIF-000223

SIGNED: *Andrew Gorelow*

Incident Meteorologist: Andrew Gorelow

Contact: (240)778-5302 andy.gorelow@noaa.gov

WEATHER DISCUSSION: ***RED FLAG WARNING FOR GUSTY SW WINDS AND LOW RH***

High pressure over the region will break down as an area of low pressure moves into the Pacific Northwest. As this occurs, southwest winds will increase across the region this afternoon with gusts to around 30 mph, with higher gusts possible in more exposed areas. These winds combined with RHs dropping to around 10 percent will lead to widespread **RED FLAG** conditions this afternoon. For this morning, expect to see the thermal belt around 9000 feet and with the inversion breaking mid to late morning with the mixing height rising to around 11,000 feet. Gusty southwest winds will occur again Friday and Saturday with afternoon southwest gusts around 40 mph. The RED FLAG WARNING will continue through 2200 Saturday. No precipitation is expected through the weekend.

WEATHER FORECAST FOR TODAY (THURSDAY):

WEATHER: Sunny. Increasing southwest winds in the afternoon. **RED FLAG starting at 1200.**

CHANCE OF WETTING RAIN: 0% **CHANCE OF LIGHTNING:** 0%

20 FT WINDS: Drainage winds 3-5 mph in the morning becoming southwest 10-20 mph after 1200 with gusts to around 30 mph, especially in the more exposed areas.

MAX TEMPERATURE (8500 FT): 82-87 degrees

MIN HUMIDITY (8500 FT): 8-13%

MIXING HEIGHT: 11,000 feet.

TRANSPORT WINDS: South 15-20 mph in the morning, southwest 25-35 mph in the afternoon.

THURSDAY NIGHT:

WEATHER: Clear with haze/smoke.

CHANCE OF WETTING RAIN: 0% **CHANCE OF LIGHTNING:** 0%

20 FT WINDS: Evening southwest winds 15-20 mph with gusts to around 35 mph, decreasing to 10-15 mph with gusts around 20 mph.

MIN TEMPERATURE: 53-58 degrees

MAX HUMIDITY: 17-22%

INVERSION: Inversion possible in deeper canyons, but most of the fire should remain well mixed.

FRIDAY:

WEATHER: Sunny and Windy with **Red Flag Conditions.**

CHANCE OF WETTING RAIN: 0% **CHANCE OF LIGHTNING:** 0%

20 FT WINDS: South 5-10 mph through 1200, then becoming southwest 10-20 mph with occasional gusts to around 35 mph.

MAX TEMPERATURE (8500 FT): 82-88 degrees

MIN HUMIDITY (8500 FT): 8-12%

MIXING HEIGHT: 9000 feet.

TRANSPORT WINDS: Southwest 10-20 mph, increasing to southwest 30-35 mph after 1200.

FIRE BEHAVIOR FORECAST

FORECAST NUMBER:03	TYPE OF FIRE: Wildland
FIRE NAME: France Canyon	OPERATIONAL PERIOD: 06/19/2025, Day Shift
DATE ISSUED: 06/18/2025	TIME ISSUED: 1800
UNIT: Dixie National Forest / Powell RD	SIGNED: /s/ Kim Soper

INPUTS

FUEL ASSUMPTIONS: The major fuel types found in and around the fire area are very high load timber/ shrub fuels. The primary carrier of the fire will be heavy forest litter with a shrub (manzanita) and moderate to high jackpot fuels. Observed spread rates and flame lengths are high to extreme in most fuel types in the fire area. The large-scale fuel drying trend will continue throughout the month of June as it is the driest month for moisture for the fire area.

Fuel Receptiveness: The area ERC level is above normal for this time of year. Forecasted levels will hit the 80th percentile within the next few days and the ERC level is forecasted to continue to rise well above the 90th percentile with forecasted hot dry weather conditions by the end of the month. The probability of ignition is very high.

Dryness - Fuel moistures (Fuel samples collected around the fire area on 6/01) :10 hour – 4%,100 hour -7 ,1000 hour– 8%, Duff – 6%, Ponderosa Pine – 85%, Manzanita shrub – 81%, Bitter Brush – 95%, and Juniper – 66%

Fuel moisture will continue to decrease each day due to the hot dry weather forecast for the next ten days.

WEATHER SUMMARY (For Specifics, please see the attached Incident Weather Forecast).

DISCUSSION: Red flag warning for gusty southwest winds and low Relative humidity.

WEATHER: Sunny

MAX TEMP: 82 to 87° **MIN RH:** 8-13%

20 FOOT WINDS: southwest 10 - 20 mph, gusts 35 mph

CHANCE OF WETTING RAIN ($\geq 0.10''$): 0%, **Chance of Precipitation:** 0%, **MIXING HEIGHT:** 11,000

OUTPUT

FIRE BEHAVIOR

Fire behavior will be extremely active today because of the red flag conditions. Expect very active surface spread with tree torching and a high potential for short to long range crown runs with long range spotting. Spots will transition quickly to very active surface burning. There will be very high heat intensity development mainly due to continued hot dry forecasted weather for the next three days.

General

RED FLAG WARNING FROM NOON THURSDAY THROUGH 2200 SATURDAY

Both rates of spread and fire intensities expected today will compromise control of the fire with any uncontrolled fire. Extreme caution will need to be taken to assure Firefighter safety.

Division A: Fire behavior will continue to be very active within this division. Expect fire activity to range from an active surface burn with up to 7-foot flame lengths, isolated tree torching and some upslope short range crown runs when the wind and/or slope come into alignment.

Division R and Z: The expected winds should be an asset in securing this portion of the fire perimeter. Expect creeping smoldering in areas that have been burned out along control lines. Interior to control lines you can expect extreme surface burning, tree torching and some crown runs in unburned islands.

Division M: In the spots from Monday's crown run with control lines will be active today with surface burning and creeping and smoldering conditions. If any uncontrolled spots become active you can expect to see strong surface burning, group tree torching and some short to long range crown activity.

All readings are using the daily worst-case scenario.

Timber Litter

Maximum Rate of Spread: **1000 - 1500 ft / hr**

Maximum surface spread flame length: **5 - 7 feet**

Maximum Spotting Distance: **0.4 Miles, 2000 to 2500 feet**

Probability of Ignition: **75 - 85%**

SAFETY

We should never be surprised by the fire behavior! Take weather observations frequently. Base all actions on current and **expected** fire behavior!

Always establish your LCES.

A MOMENT FOR SAFETY CAN LAST A LIFETIME.



GREAT BASIN CONSUMABLE SAW PARTS ORDER FORM

Send form to Supply at 2024.wapiti.ordering@firenet.gov



CREW/RESOURCE NAME:		RESOURCE NUMBER:	
POINT OF CONTACT:		INCIDENT NUMBER:	
CONTACT INFO (Phone & E-mail):		DATE REQUESTED:	
MAKE: STIHL HUSQVARNA OTHER _____		MODEL: 036 361 044 440 441 046 460 461 462 371 372 390 395 500i 572 OTHER _____	
BAR LENGTH: 22" 24" 25" 28" 30" 32" 36" OTHER: _____		DRIVERS: 72 84 91 105 114 OTHER: _____	
TOOTH COMPLIMENT: SEMI-SKIP FULL-SKIP FULL-COMP OTHER _____		CHAIN GUAGE: .043 .050 .058 .063 OTHER: _____	
CUTTER STYLE: CHISEL SEMI-CHISEL CHIPPER OTHER: _____		CHAIN PITCH: ¼" 3/8" .325" .404" ½" OTHER: _____	
PARTS NEEDED			
DESCRIPTION <i>(Include model # if ordering for multiple models of saws.)</i>	MODEL	PART NUMBER	QTY
SPECIAL DELIVERY INTRUCTIONS OR COMMENTS			
<i>(i.e., FILL AT HOME UNIT, Deliver to DP ## by 1200hrs on mo/da/yr, etc.)</i>			
ICS SUPERVISOR / APPROVER PRINT & SIGN:		POSITION ON INCIDENT:	DATE:
Administrative Use: Supply Unit has filled and marked off all items that were able to be filled by Supply or locally. The remainder of items should be sent to Ordering for S# assignment. Any comments should be written above.			
SUPPLY UNIT LEADER / CACHE MANAGER PRINT & SIGN:			DATE:

GREAT BASIN CONSUMABLE CHAINSAW PARTS LIST

PART	034/341	360/MS360	MS361	MS362	038/381	044/MS440	MS441	460/MS461	MS462	MS500i	0640/650	MS660	MS880	
Spark Plug (NFES# 000344)	Bosch WSR6F NGK BPMR7A Champion RCJ6Y	Bosch WSR6F NGK BPMR7A Champion RCJ6Y	Bosch WSR6F NGK BPMR7A Champion RCJ6Y	Bosch WSR6F NGK BPMR7A Champion RCJ6Y	Bosch WSR6F NGK BPMR7A Champion RCJ6Y	Bosch WSR6F NGK BPMR7A Champion RCJ6Y	Bosch WSR6F NGK BPMR7A Champion RCJ6Y	Bosch WSR6F NGK BPMR7A Champion RCJ6Y	Bosch USR7AC NGK CMR6H	Bosch USR7AC NGK CMR6H	Bosch WSR6F NGK BPMR7A Champion RCJ6Y	Bosch WSR6F NGK BPMR7A Champion RCJ6Y	Bosch WSR6F NGK BPMR7A Champion RCJ6Y	
Needle Cage Bearing (NFES# 066565)	9512-933-2380	9512-933-2380	9512-933-2380	9512-933-2380	9512-933-3150	9512-933-2380	9512-933-2380	9512-933-2380	9512-933-2380	9512-933-2380	9512-003-3146	9512-933-2382	9512-933-2382	9512-933-3170
E Clip (NFES# 066517)	9460-624-0801	9460-624-0801	9460-624-0801	9460-624-0801	9460-624-1001	9460-624-0801	9460-624-0801	9460-624-0801	9460-624-0801	9460-624-0801	9460-624-0801	9460-624-0801	9460-624-1001	9460-624-1001
Retaining Washer for Rim Sprocket	0000-958-1022	0000-958-1022	0000-958-1032	0000-958-1032	0000-958-1231	0000-958-1032	0000-958-1032	0000-958-1032	0000-958-1032	0000-958-1032	0000-958-1032	0000-958-1032	0000-958-1032	0000-958-1236
Rim Sprocket Kit 3/8 - 7T	1125-007-1040	1125-007-1223	1128-007-1000	1135-007-1002	1119-007-1003	1128-007-1000	1128-007-1000	1128-007-1017	1128-007-1000	1128-007-1017	1122-007-1000	1122-007-1000		N/A
Clutch Drum	Order Sprocket Kit													
Rim Sprocket 3/8 7T (NFES# 06665)	0000-642-1231	0000-642-1023	0000-642-1223	0000-642-1223	0000-642-1223	0000-642-1223	0000-642-1223	0000-642-1223	0000-642-1223	0000-642-1223	0000-642-1223	0000-642-1223	0000-642-1223	N/A
Rim sprocket KIT 3/8 - 8T	N/A	N/A	1128-007-1001	1128-007-1001	N/A	1128-007-1001	1128-007-1001	1128-007-1001	1128-007-1001	1128-007-1001	1122-007-1001	1122-007-1001	1122-007-1001	1124-007-1025
Clutch Drum	Order Sprocket Kit													
Rim Sprocket 3/8 - 8T	N/A	0000-642-1216	0000-642-1216	0000-642-1216	0000-642-1216	0000-642-1216	0000-642-1216	0000-642-1216	0000-642-1216	0000-642-1216	0000-642-1216	0000-642-1216	0000-642-1216	0000-642-1216
Clutch	1127-160-2050	1125-160-2005	1128-160-2004	1138-160-2010	1119-160-2000	1128-160-2001	1138-160-2010	1128-160-2004	1142-160-2000	1128-160-2004	1122-160-2005	1122-160-2002	1124-160-2005	
Chain Adjuster Kit / Spur Gear	1125-007-1036	1125-007-1021	1125-007-1021	1125-007-1021		1118-664-1600	1125-007-1021	1125-007-1021	1125-007-1021	1125-007-1021	1125-007-1021	1125-007-1021	1125-007-1021	1124-007-1008
						1120-664-1500								
Bump Strip	1121-648-6610	1121-648-6610	1121-648-6610	1121-648-6610	1121-648-6610	1121-648-6610	1121-648-6610	1121-648-6610	1121-648-6610	1121-648-6610	1121-648-6610	1121-648-6610	1121-648-6610	1121-648-6610
Starter Rope w/handle	1128-190-3400	1128-190-3400	1128-190-3400	1128-190-3400	1128-190-3400	1128-190-3400	1128-190-3400	1128-190-3400	1128-190-3400	1128-190-3400	1128-190-3400	1128-190-3400	1128-190-3400	1128-190-3400
Worm Gear (Oilier)	1125-640-7110	1125-640-7110	1128-640-7112	1128-640-7112	1119-642-1501	1128 640 7112	1128 640 7112	1128 640 7112	1128-640-7112	1147-640-7110	1122-640-7105	1122-640-7105	1124-640-7512	
Manifold Boot	1125 141 2200	1125 141 2200	1135 141 2200	1140 140 2503	1119 140 2500	1128 141 2204	1138 140 2508	1128 141 2204	1142 141 2200	1147-141-2200	1122 141 2200	1122 141 2201	1124 141 2202	
Fuel Filter / Pickup Body	0000-350-3504	0000-350-3504	0000-350-3504	0000-350-3504	0000-350-3504	0000-350-3504	0000-350-3504	0000-350-3504	0000-350-3518	0000-350-3518	0000-350-3504	0000-350-3500	0000-350-3504	
Tank Vent						0000-350-5800	0000-350-5800	0000-350-5800	0000-350-5800	0000-350-5800				
Cap (for Fuel Injection Pump)	N/A		N/A	N/A	N/A	N/A	N/A	N/A	N/A	0000-121-2702	N/A	N/A	N/A	
Inner Side Plate	1122-664-1000	1122-664-1000	1122-664-1000	1122-664-1000	1119-664-1000	1128-664-1001	1138-664-1000	1128-664-1001	1128-664-1001	1128-664-1001	1128-664-1001	1128-664-1001	1124-664-1001	
Bar Nut / Collar Nut (NFES# 06661)	0000-955-0801	0000-955-0801	0000-955-0801	0000-955-0801	0000-955-0801	0000-955-0801	0000-955-0801	0000-955-0801	0000-955-0801	0000-995-0803	0000-955-0801	0000-955-0801	0000-955-0903	
Air Filter - HD (NFES# 066756)	1125-120-1626	1125-120-1612	1135-120-1600	1140-140-4401	1119-120-1611	0000-140-4402	0000-120-1654	0000-120-1654	1142-140-4402	1144-140-4402	0000-140-4402	0000-140-4402	0000-140-4402	
		1125-120-1626		1140-140-4402										
Pre Filter - OEM	N/A		N/A		1119-120-1500	0000-141-0300	0000-141-0300	0000-141-0300	N/A	N/A	0000-141-0300	0000-141-0300	0000-141-0300	
MaxFlow Air Filter	Fill locally													
Filter Oil	Fill locally													
Filter Cleaner	Fill locally													
Bearing Grease - Tube														
Bar oil - Gallon (NFES# 1880)														
Bar oil - Quart (NFES# 1869)														
2 Cycle Oil - Quart (NFES# 0341)														
2 Cycle Oil: STIHL HD	All saws being ran on the fireline should be fueled with Non-Ethanol Fuel mixed with High Definition (HD) 2-cycle mix in order for the saw to run more efficiently in the extremely harsh environments that they are performing in.													
Non-Ethanol Fuel	All saws being ran on the fireline should be fueled with Non-Ethanol Fuel mixed with High Definition (HD) 2-cycle mix in order for the saw to run more efficiently in the extremely harsh environments that they are performing in.													
Felling Wedges														
6" Pocket - (NFES# 0515)														
8" Smooth - (NFES# 0884)														
8" Rifled - (NFES# 0516)														
12" - (NFES# 02725)														
Round File - 7/32" (NFES# 0345) or 13/64"														
Raker File - 8" Flat File														
Scrench - Combo Wrench (NFES# 0875)														
Chain STIHL Rapid-Super (RS) - 3/8" PITCH - .050" GUAGE														
20" - 72 DR	3623-005-0072	3623-005-0072	3623-005-0072	3623-005-0072	3623-005-0072	3623-005-0072	3623-005-0072	3623-005-0072	3623-005-0072	3623-005-0072	3623-005-0072	3623-005-0072	3623-005-0072	3623-005-0072
25" - 84 DR (NFES# 006500)	3623-005-0084	3623-005-0084	3623-005-0084	3623-005-0084	3623-005-0084	3623-005-0084	3623-005-0084	3623-005-0084	3623-005-0084	3623-005-0084	3623-005-0084	3623-005-0084	3623-005-0084	3623-005-0084
28" - 91 DR	3623-005-0091	3623-005-0091	3623-005-0091	3623-005-0091	3623-005-0091	3623-005-0091	3623-005-0091	3623-005-0091	3623-005-0091	3623-005-0091	3623-005-0091	3623-005-0091	3623-005-0091	3623-005-0091
32" - 105 DR	N/A	N/A	N/A	N/A	N/A	3623-005-0105	3623-005-0105	3623-005-0105	3623-005-0105	3623-005-0105	3623-005-0105	3623-005-0105	3623-005-0105	3623-005-0105
Chain STIHL Rapid-Super-Full Skip (RSF) - 3/8" PITCH - .050" GUAGE														
20" - 72 DR	N/A	3676-005-0072	3676-005-0072	3676-005-0072	3676-005-0072	3676-005-0072	3676-005-0072	3676-005-0072	3676-005-0072	3676-005-0072	3676-005-0072	3676-005-0072	3676-005-0072	3676-005-0072
25" - 84 DR	3676-005-0084	3676-005-0084	3676-005-0084	3676-005-0084	3676-005-0084	3676-005-0084	3676-005-0084	3676-005-0084	3676-005-0084	3676-005-0084	3676-005-0084	3676-005-0084	3676-005-0084	3676-005-0084
28" - 91 DR	3676-005-0091	3676-005-0091	3676-005-0091	3676-005-0091	3676-005-0091	3676-005-0091	3676-005-0091	3676-005-0091	3676-005-0091	3676-005-0091	3676-005-0091	3676-005-0091	3676-005-0091	3676-005-0091
32" - 105 DR	N/A	N/A	N/A	N/A	N/A	3676-005-0105	3676-005-0105	3676-005-0105	3676-005-0105	3676-005-0105	3676-005-0105	3676-005-0105	3676-005-0105	3676-005-0105
Guide Bars (STIHL ROLLOMATIC - ES) - 3/8" PITCH - .050" GUAGE														
20"	3003-000-8822	3003-000-8822	3003-000-8822	3003-000-8822	3003-000-8822	3003-000-8822	3003-000-8822	3003-000-8822	3003-000-8822	3003-000-8822	3003-000-8822	3003-000-8822	3003-000-8822	3003-000-8822
25" (NFES# 066584)	N/A	3003-000-8830	3003-000-8830	3003-000-8830	3003-000-8830	3003-000-8830	3003-000-8830	3003-000-8830	3003-000-8830	3003-000-8830	3003-000-8830	3003-000-8830	3003-000-8830	3003-000-8830
28"	N/A	N/A	N/A	N/A	N/A	3003-000-8838	3003-000-8838	3003-000-8838	3003-000-8838	3003-000-8838	3003-000-8838	3003-000-8838	3003-000-8838	3003-000-8838
32"	N/A	N/A	N/A	N/A	N/A	3003-000-8846	3003-000-8846	3003-000-8846	3003-000-8846	3003-000-8846	3003-000-8846	3003-000-8846	3003-000-8846	3003-000-8846

The items listed here are considered consumable. Replacement requests for these parts should be filled at the Incident Supply Unit or Local Cache and marked off. If the order is unable to be filled it should be sent to Ordering for S# assignment and sent to a Buying Team or purchasing support for the incident acquisition, or provided to the requesting resource for fill at the home unit.

Items highlighted in gray should be fillable at most cache locations.

REQUESTING PARTY: If the items you are ordering are not listed above, an OF-296 (Property Loss/Damage Form) *MAY* be required.
Be descriptive on your orders and fill the order form out completely!

\$ \$ \$ \$ \$ \$ \$ \$

**Who wants to get
paid?**

Me! I do! I do!

**Please use the new and improved
email address to turn in your CTRs
and shift tickets to make that
happen!**

**Submit in person at ICP,
2025.francecanyon.finance@firenet.gov**

or use this QR code:



ACTIVITY LOG (ICS 214)

1. Incident Name:		2. Operational Period: Date From:		Date To:
		Time From:		Time To:
3. Name:		4. ICS Position:		5. Home Agency (and Unit):
6. Resources Assigned:				
Name		ICS Position		Home Agency (and Unit)
7. Activity Log:				
Date/Time		Notable Activities		
8. Prepared by: Name: _____ Position/Title: _____ Signature: _____				
ICS 214, Page 1		Date/Time: _____		

Medical Plan (ICS 206 WF)
Controlled Unclassified Information//Basic

1. Incident/Project Name:		2. Operational Period: DAY					
FRANCE CANYON		Date/Time From: 06/19/2025 0600 THU		Date/Time To: 06/19/2025 2100 THU			
3. Ambulance Services							
Name	Complete Address	Phone & EMS Frequency	Advanced Life Support (ALS)				
			Yes	No			
GARFIELD COUNTY AMBULANCE SERVICE	48 N 100 E PANGUITCH, UT	(435) 676-2662	X				
CEDAR MOUNTAIN FIRE PROTECTION DISTRICT	3620 MAMMOTH CREEK RD DUCK CREEK, UT	(435) 682-3225	X				
4. Air Ambulance Services							
Name	Phone	Type of Aircraft	Capability				
CLASSIC AIR MED (PAGE, AZ)	(800) 444-9223	ROTOR/FIXED WING	PARAMEDIC AND FLIGHT NURSE ONBOARD				
LIFE FLIGHT (ST. GEORGE, UT DIXIE REGIONAL)	(800) 321-1911	ROTOR/FIXED WING	PARAMEDIC AND FLIGHT NURSE ONBOARD				
MERCY AIR (MESQUITE, NV)	(800) 222-3456	ROTOR WING	PARAMEDIC AND FLIGHT NURSE ONBOARD				
GRAND CANYON NATIONAL PARK	(928) 635-8356	SHORT HAUL CAPABLE	MIN. EMT & HELITACK SUPPORT PERSONNEL				
5. Hospitals							
Name Complete Address	GPS Datum - WGS 84 Coordinate Standard Degrees Decimal Minutes DD° MM.MMM' N - Lat DD° MM.MMM' W - Long	Travel Time		Phone	Helipad		Level of Care Facility
		Air	Ground		Yes	No	
DIXIE REGIONAL MEDICAL 1380 E MEDICAL CENTER DR ST. GEORGE, UT 84790	Lat: 37° 5.935°	30 MIN	1.5 HR	(435) 251-1002	X		LEVEL 2 TRAUMA
	Long: 113° 33.160°						
	VHF:						
UNIVERSITY MEDICAL 1800 W CHARLESTON BLVD. LAS VEGAS, NV 89102	Lat: 36° 09.538°	1.5 HR	3-4 HR	(702) 383-2201	X		LEVEL 1 TRAUMA AND BURN CENTER
	Long: 115° 09.926°						
	VHF:						
UNIVERSITY HOSPITAL 50 N MEDICAL DR SALT LAKE CITY, UT 84132	Lat: 40° 46.340°	1.5 HR	4-5 HR	(801) 581-2291	X		LEVEL 1 TRAUMA AND BURN CENTER
	Long: 111° 50.240°						
	VHF:						
GARFIELD MEMORIAL	Lat:	15 MIN	1.5 HR	(435) 688-6300	X		LEVEL 5
	Long:						
	VHF:						
6. Area Location Capability							
8. Prepared By (Medical Unit Leader)	9. Date/Time	10. Reviewed By (Safety Officer)			11. Date/Time		
JEFF HUNT	06/18/2025 2100	RANDY TURRILL			06/18/2025 2100		

Medical Plan (ICS 206 WF)
Controlled Unclassified Information//Basic

1. Incident/Project Name:		2. Operational Period: DAY	
FRANCE CANYON		Date/Time From: 06/19/2025 0600 THU	Date/Time To: 06/19/2025 2100 THU
6. Area Location Capability			
Branch Division/Group			
DIVISION A	EMS Responders & Capability:	RENO REMS / EMPF KYLE / EMPF RICK / EMTF DYLAN / EMTF MICHAEL	
	Equipment Available on Scene:	BLS/ALS	
	Medical Emergency Channel:	COMMAND 1 / TAC 4	
	ETA for Ambulance to Scene:		
	Air:	15 MIN FROM LAUNCH	
	Ground:	30 MIN	
	Approved Helispot:		
	Lat:		
	Long:		
DIVISION C	EMS Responders & Capability:	UNSTAFFED	
	Equipment Available on Scene:		
	Medical Emergency Channel:		
	ETA for Ambulance to Scene:		
	Air:		
	Ground:		
	Approved Helispot:		
	Lat:		
	Long:		
DIVISION K	EMS Responders & Capability:	UNSTAFFED	
	Equipment Available on Scene:		
	Medical Emergency Channel:		
	ETA for Ambulance to Scene:		
	Air:		
	Ground:		
	Approved Helispot:		
	Lat:		
	Long:		
8. Prepared By (Medical Unit Leader)		9. Date/Time	10. Reviewed By (Safety Officer)
JEFF HUNT		06/18/2025 2100	RANDY TURRILL
			06/18/2025 2100

Medical Plan (ICS 206 WF)
Controlled Unclassified Information//Basic

1. Incident/Project Name:		2. Operational Period: DAY	
FRANCE CANYON		Date/Time From: 06/19/2025 0600 THU	Date/Time To: 06/19/2025 2100 THU
6. Area Location Capability			
Branch Division/Group			
DIVISION M	EMS Responders & Capability:	WEST METRO REMS / CEDAR MOUNTAIN FD	
	Equipment Available on Scene:	ALS	
	Medical Emergency Channel:	COMMAND 1 / TAC 7	
	ETA for Ambulance to Scene:		
	Air:	10 MIN	
	Ground:	ON SCENE	
	Approved Helispot:		
	Lat:		
	Long:		
DIVISION R	EMS Responders & Capability:	DAMMERON VALLEY REMS / EMPF BABICH	
	Equipment Available on Scene:	BLS/ALS	
	Medical Emergency Channel:		
	ETA for Ambulance to Scene:		
	Air:		
	Ground:	5-15 MIN	
	Approved Helispot:		
	Lat:		
	Long:		
DIVISION Z	EMS Responders & Capability:	RENO REMS / EMPF KYLE / EMPF RICK / EMTF DYLAN / EMTF MICHAEL	
	Equipment Available on Scene:	BSL/ALS	
	Medical Emergency Channel:	COMMAND 1 / TAC 4	
	ETA for Ambulance to Scene:		
	Air:	15 MIN FROM LAUNCH	
	Ground:	30 MIN	
	Approved Helispot:		
	Lat:		
	Long:		
7. Remote Camp Location(s)			
Name & Location			
8. Prepared By (Medical Unit Leader)	9. Date/Time	10. Reviewed By (Safety Officer)	11. Date/Time
JEFF HUNT	06/18/2025 2100	RANDY TURRILL	06/18/2025 2100

Medical Plan (ICS 206 WF)
Controlled Unclassified Information//Basic

1. Incident/Project Name:		2. Operational Period: DAY	
FRANCE CANYON		Date/Time From: 06/19/2025 0600 THU	Date/Time To: 06/19/2025 2100 THU
7. Remote Camp Location(s)			
Name & Location			
HELIBASE BRYCE CANYON AIRPORT	Point Of Contact:	EMPF ALFRED	
	EMS Responders & Capability	ALS	
	Equipment Available on Scene:	ALS	
	Medical Emergency Channel:		
	ETA for Ambulance To Scene:		
	Air:		
	Ground:		
	Approved Helispot:		
	Lat:		
	Long:		
BASE CAMP ICP	Point Of Contact:	MEDICAL UNIT	
	EMS Responders & Capability	BLS	
	Equipment Available on Scene:	BLS	
	Medical Emergency Channel:		
	ETA for Ambulance To Scene:		
	Air:		
	Ground:	10 MIN	
	Approved Helispot:		
	Lat:		
	Long:		
8. Prepared By (Medical Unit Leader)		9. Date/Time	10. Reviewed By (Safety Officer)
JEFF HUNT		06/18/2025 2100	RANDY TURRILL
			06/18/2025 2100

MEDICAL PLAN (ICS 206 WF)
Controlled Unclassified Information//Basic

Medical Incident Report

FOR A NON-EMERGENCY INCIDENT, WORK THROUGH CHAIN OF COMMAND TO REPORT AND TRANSPORT INJURED PERSONNEL AS NECESSARY.

**FOR A MEDICAL EMERGENCY: IDENTIFY ON SCENE INCIDENT COMMANDER BY NAME AND POSITION AND ANNOUNCE
"MEDICAL EMERGENCY" TO INITIATE RESPONSE FROM IMT COMMUNICATIONS/DISPATCH.**
Ex: Sprains, strains, minor heat-related illness.

Use the following items to communicate situation to communications/dispatch.

1. CONTACT COMMUNICATIONS / DISPATCH (Verify correct frequency prior to starting report)

Ex: "Communications: Div. Alpha. Stand-by for Emergency Traffic."

2. INCIDENT STATUS: *Provide incident summary (including number of patients) and command structure.*

Ex: "Communications, I have a Red priority patient, unconscious, struck by a falling tree. Requesting air ambulance to Forest Road 1 at (Lat/Long.) This will be the Trout Meadow Medical, IC is TFLD Jones. EMT Smith is providing medical care."

Severity of Emergency / Transport Priority	<input type="checkbox"/> RED/PRIORITY 1 Life or limb threatening injury or illness. Evacuation need is IMMEDIATE <i>Ex: Unconscious, difficulty breathing, bleeding severely, 2° - 3° burns more than 4 palm sizes, heat stroke, disoriented.</i> <input type="checkbox"/> YELLOW/PRIORITY 2 Serious Injury or illness. Evacuation may be DELAYED if necessary. <i>Ex: Significant trauma, unable to walk, 2° - 3° burns not more than 1-3 palm sizes.</i> <input type="checkbox"/> GREEN/PRIORITY 3 Minor Injury or illness. Non-Emergency transport	
Nature of Injury or Illness & Mechanism of Injury		Brief Summary of Injury or Illness (<i>Ex: Unconscious, Struck by Falling Tree</i>)
Transport Request		Air Ambulance / Short Haul/Hoist Ground Ambulance / Other
Patient Location		Descriptive Location & Lat. / Long. (WGS84)
Incident Name		Geographic Name + "Medical" (<i>Ex: Trout Meadow Medical</i>)
On-Scene Incident Commander		Name of on-scene IC of Incident within an Incident (<i>Ex: TFLD Jones</i>)
Patient Care		Name of Care Provider (<i>Ex: EMT Smith</i>)

3. INITIAL PATIENT ASSESSMENT: Complete this section for each patient as applicable (start with the most severe patient)

Patient Assessment: See IRPG Page 106

Treatment:

4. TRANSPORT PLAN:

Evacuation Location (if different): (Descriptive Location (drop point, intersection, etc.) or Lat. /Long.) Patient's ETA to Evacuation Location:

Helispot / Extraction Site Size and Hazards:

5. ADDITIONAL RESOURCES / EQUIPMENT NEEDS:

Example: Paramedic/EMT, Crews, Immobilization Devices, AED, Oxygen, Trauma Bag, IV/Fluid(s), Splints, Rope rescue, Wheeled litter, HAZMAT, Extrication

6. COMMUNICATIONS: Identify State Air/Ground EMS Frequencies and Hospital Contacts as applicable

Function	Channel Name/Number	Receive (Rx)	Tone/NAC *	Transmit (Tx)	Tone/NAC *
COMMAND					
AIR-TO-GRND					
TACTICAL					

7. CONTINGENCY: Considerations: If primary options fail, what actions can be implemented in conjunction with primary evacuation method? Be thinking ahead.

8. ADDITIONAL INFORMATION: *Updates/Changes, etc.*

REMEMBER: Confirm ETA's of resources ordered. Act according to your level of training. Be Alert. Keep Calm. Think Clearly. Act Decisively.