

Incident Action Plan

France Canyon Fire

UT-DIF-000223 P4 S2QS (0407)

HEALTH & SAFETY MESSAGE:

In a fire situation there are subjective hazards that we as firefighters create. There are objective hazards such as fire behavior, snags, rolling debris, and terrain that are inherent to firefighting.

The subjective hazards we have control over just by using our attitudes and abilities. The objective hazards we cannot eliminate. The possibility of injury or entrapment is always there. The probability may be large or small.

By using a set procedure each operational period we can minimize exposure to hazards, and better ensure our safety, by taking the following steps:

- **Determine the assignment.**
- **Identify the hazards.**
- **Analyze the risk (probability vs. severity).**
- **Implement steps to ensure safety. Are controls in place for identified hazards?**
- **Re-analyze the situation as it changes.**

SAFETY OFFICERS: Randy Turrill, Brian Burbridge, Brian Frisby, Dave Hade

Color Country Incident Management Team 1

Dameon Julander, Incident Commander



Dave Harmon, Incident Commander (T)




Saturday, June 21, 2025
Day Operations 0600-2100



INCIDENT OBJECTIVES (ICS 202)

1. Incident Name:		2. Operational Period: DAY														
FRANCE CANYON		Date/Time From: 06/21/2025 0600 SAT	Date/Time To: 06/21/2025 2100 SAT													
3. Objective(s): • PUBLIC AND FIREFIGHTER SAFETY • UTILIZE FULL SUPPRESSION TACTICS TO MINIMIZE FIRE IMPACTS • KEEP FIRE NORTH AND OUT OF THE BRYCE WOODLANDS COMMUNITY • UTILIZE FUNDAMENTAL FIRE SUPPRESSION TACTICS • SCOUT OPPORTUNITIES FOR INDIRECT LINE LOCATIONS • ADHERE TO LCES AT ALL TIMES • ASSES AND DEVELOP STRUCTURE PLAN																
4. Operational Period Command Emphasis: • SCOUT FOR POTENTIAL INDIRECT LINE LOCATIONS ON THE NORTH AND WEST PERIMETERS • USE CLEAR INTENT AND MAINTAIN CONCISE COMMUNICATION WITH AIRCRAFT • UTILIZE CHAIN OF COMMAND • MONITOR LCES AND ADJUST ACCORDINGLY • LOOK FOR OPPORTUNITIES TO INCREASE ODDS OF SUCCESS • IDENTIFY HELISPOTS AND DROP POINTS																
General Situational Awareness: • RED FLAG CONDITIONS FOR AT LEAST THE NEXT TWO OPERATIONAL PERIODS • 1000 HOUR AND LIVE FUELS ARE TRENDING LOWER THAN NORMAL • FIRE HAS SEEN SUBSTANTIAL RUNS IN THE LAST OPERATIONAL PERIOD																
5. Site Safety Plan Required? Yes <input type="checkbox"/> No <input checked="" type="checkbox"/>																
Approved Site Safety Plan(s) Located at:																
6. Incident Action Plan (the items checked below are included in this Incident Action Plan): <table border="0"><tr><td><input checked="" type="checkbox"/> ICS 202</td><td><input type="checkbox"/> ICS 207</td><td rowspan="6">Other Attachments: <input type="checkbox"/> <input type="checkbox"/> <input type="checkbox"/> <input type="checkbox"/></td></tr><tr><td><input checked="" type="checkbox"/> ICS 203</td><td><input type="checkbox"/> ICS 208</td></tr><tr><td><input checked="" type="checkbox"/> ICS 204</td><td><input checked="" type="checkbox"/> ICS 220</td></tr><tr><td><input checked="" type="checkbox"/> ICS 205</td><td><input checked="" type="checkbox"/> Map/Chart</td></tr><tr><td><input type="checkbox"/> ICS 205A</td><td><input checked="" type="checkbox"/> Weather Forecast/Tides/Currents</td></tr><tr><td><input checked="" type="checkbox"/> ICS 206</td><td></td></tr></table>				<input checked="" type="checkbox"/> ICS 202	<input type="checkbox"/> ICS 207	Other Attachments: <input type="checkbox"/> <input type="checkbox"/> <input type="checkbox"/> <input type="checkbox"/>	<input checked="" type="checkbox"/> ICS 203	<input type="checkbox"/> ICS 208	<input checked="" type="checkbox"/> ICS 204	<input checked="" type="checkbox"/> ICS 220	<input checked="" type="checkbox"/> ICS 205	<input checked="" type="checkbox"/> Map/Chart	<input type="checkbox"/> ICS 205A	<input checked="" type="checkbox"/> Weather Forecast/Tides/Currents	<input checked="" type="checkbox"/> ICS 206	
<input checked="" type="checkbox"/> ICS 202	<input type="checkbox"/> ICS 207	Other Attachments: <input type="checkbox"/> <input type="checkbox"/> <input type="checkbox"/> <input type="checkbox"/>														
<input checked="" type="checkbox"/> ICS 203	<input type="checkbox"/> ICS 208															
<input checked="" type="checkbox"/> ICS 204	<input checked="" type="checkbox"/> ICS 220															
<input checked="" type="checkbox"/> ICS 205	<input checked="" type="checkbox"/> Map/Chart															
<input type="checkbox"/> ICS 205A	<input checked="" type="checkbox"/> Weather Forecast/Tides/Currents															
<input checked="" type="checkbox"/> ICS 206																
7. Prepared by: RICH JAROS		Position/Title: PSC3	Signature: 													
8. Approved by Incident Commander:		Name: DAMEON JULANDER	Signature: 													
ICS 202		IAP Page	Date/Time: 06/20/2025 0000													

ORGANIZATION ASSIGNMENT LIST (ICS 203)

1. Incident Name:		2. Operational Period:		DAY	
FRANCE CANYON		Date/Time From: 06/21/2025 0600		Date/Time To: 06/21/2025 2100	
		SAT		SAT	
3. Incident Commander(s) and Command Staff:				7. Operations Section:	
IC/UC	DAMEON JULANDER 435-590-4823 DAVE HARMON 385-370-0023 (T)		FIELD OPS SECTION CHIEF	KORBY FRAUGHTON 435-592-4859 BRIAN BIRD 435-990-1186 (T)	
SAFETY OFFICER	RANDY TURRILL 435-590-1742		PLANNING OPS SECTION CHIEF	DEREK BARTON 435-896-3390	
INFORMATION OFFICER	JENNIFER PLECKI 435-590-9879 SARAH JORGENSON				
INFORMATION OFFICER	SIERRA HELLSTROM 801-940-4935		DIVISION/GROUP	A	JEREMY GERBER 435-690-9945 (T)
4. Agency/Organization Representative(s):			DIVISION/GROUP	C	RANDY DICKINSON 435-676-3024
Agency/Organization	Name		DIVISION/GROUP	K	ERIC MESSENGER 208-315-5928
USFS AGENCY ADMINISTRATOR	CHRIS WEHRLI 435-287-7910 BROOKE SHAKESPEARE 435-690-9277 (T)		DIVISION/GROUP	M	BODE MECHAM 435-691-3924
USFS DIXIE NF FOREST SUPERVISOR	KEVIN WRIGHT 435-691-3741		DIVISION/GROUP	R	RANDY DICKINSON 435-676-3024 WESTON GALETKA (T)
UFFSL AREA	DANON HULET 435-592-0099		DIVISION/GROUP	Z	TOMMY BRAUN 435-592-3009
GARFIELD COUNTY FIRE WARDEN	JOSH SOPER 435-590-4718		DIVISION/GROUP	STRUCTURE	DANIEL PROBERT 435-864-8091
KANE COUNTY FIRE WARDEN	ALEXANDER LARSEN 435-819-0671				
RESOURCE ADVISOR (READ)	ROY PLANK 307-620-9950				
5. Planning Section:			7b. Air Operations Branch:		
CHIEF	RICH JAROS 435-691-1419 JENNA MOORE 360-477-5508 (T)		AIR OPS BRANCH DIRECTOR	ALAN SYPHUS 435-632-3395	
GIS SPECIALIST	JASON STEWART 435-899-9345		8. Finance/Administration Section:		
FIRE BEHAVIOR ANALYST	KIM SOPER 435-558-0935		CHIEF	CONNIE MURDOCK 435-590-5252	
INCIDENT METEOROLOGIST	ANDY GORELOW 240-778-5302		DEPUTY	CARRI BECK 701-541-7527	
6. Logistics Section:			TIME UNIT	COLLEEN GOFF 575-293-1355	
CHIEF	EARL SLACK 435-616-4580				
COMMUNICATIONS UNIT	MARCUS BRINKERHOFF 435-990-1182				
MEDICAL UNIT	JEFF HUNT 435-229-5728				
SECURITY UNIT	ERICA WIGHTMAN 435-618-0337				
ORDERING MANAGER	NAN COATES 435-691-1218				
FOOD UNIT	MORGAN FABER 307-231-6236				
9. Prepared By: Name: RICH JAROS			Position/Title: PSC3		
ICS 203			Date/Time: 06/20/2025 0816		
IAP Page			Signature: 		

Division/Group Assignment List (ICS 204 WF)

Controlled Unclassified Information//Basic

1. Incident Name:				3.			
FRANCE CANYON				Branch:		Division/Group: A	
2. Operational Period: DAY							
Date/Time From: 06/21/2025 0600 SAT		Date/Time To: 06/21/2025 2100 SAT					
4. Operations Personnel							
FIELD OPS SECTION CHIEF		KORBY FRAUGHTON BRIAN BIRD (T)		DIVISION/GROUP SUPERVISOR		JEREMY GERBER (T)	
PLANNING OPS SECTION CHIEF		DEREK BARTON					
5. Resources Assigned this Period							
Strike Team / Task Force / Resource Designator		LWD	Leader	Number Persons	Drop Off PT./Time	Pick Up PT./Time	
CRW1 LAKEVIEW IHC C-10		06/30	ALLAN BLOFSKY	20	ICP/0600	ICP/2100	
CRW1 PRINEVILLE IHC C-11		06/25	JESSE AYRES	22	ICP/0600	ICP/2100	
ENG3 NV-HTF E391 (ESCALANTE RD) E-11		06/25	BRYCE JOHN GRIFFITHS	5	ICP/0600	ICP/2100	
ENG6 IDSCF CHALLIS E#621 E-47		07/01	LANCE LAMB	4	ICP/0600	ICP/2100	
DZR1 UT-CPD D4815 E-23		06/28	ZACHARY KUNZ	2	ICP/0600	ICP/2100	
REMS (RENO FD) O-33		06/30	JEFFREY CATES	1	ICP/0600	ICP/2100	
SOFF O-12		06/28	BRIAN FRISBY	1	ICP/0600	ICP/2100	
6. Control Operations/Work Assignments:							
TASK LOOK FOR OPPORTUNITIES TO CONSTRUCT INDIRECT LINE ON WEST SIDE OF THE DIVISON.							
PURPOSE CREATE CONTAINMENT LINES ON THE WEST FLANK.							
END STATE PERIMETER CONTROL AND STRUCTURE PROTECTION.							
7. Special Instructions:							
REMS (RENO FD) JEFFREY CATES LEAD WILL BE SHARED BETWEEN DIVISION A AND Z.							
8. Division/Group Communication Summary							
Function	Channel	RX Frequency N/W	RX Tone/NAC	TX Frequency N/W	TX Tone/NAC	Mode	
COMMAND	SEE						
TACTICAL	COMMUNICATION						
AIR TO GROUND	PLAN						
9. Prepared By (Resource Unit Leader)		Approved By (Planning Section Chief)			Date	Time	
JENNA MOORE (T)		RICH JAROS			06/20/2025	0816	

Controlled Unclassified Information//Basic

ICS 204 WF (1/14) **Controlled Unclassified Information//Basic** Page 1 of 1
FINAL

Division/Group Assignment List (ICS 204 WF)

Controlled Unclassified Information//Basic

1. Incident Name:				3.			
FRANCE CANYON				Branch:		Division/Group: K	
2. Operational Period: DAY							
Date/Time From: 06/21/2025 0600 SAT		Date/Time To: 06/21/2025 2100 SAT					
4. Operations Personnel							
FIELD OPERATIONS CHIEF		KORBY FRAUGHTON BRIAN BIRD (T)		DIVISION/GROUP SUPERVISOR		ERIC MESSENGER	
PLANNING OPERATIONS CHIEF		DEREK BARTON					
5. Resources Assigned this Period							
Strike Team / Task Force / Resource Designator		LWD	Leader	Number Persons	Drop Off PT./Time	Pick Up PT./Time	
CRW1 BOISE IHC C-4		06/27	DAVID ROGAN	21	ICP/0600	ICP/2100	
CRW1 GLOBE IHC C-3		06/27	DREW MAXWELL	20	ICP/0600	ICP/2100	
ENG4 IDIFD 3451 E-94		06/26	SEAN GORDON	4	ICP/0600	ICP/2100	
ENG4 ID-PAF E411 E-80		07/04	MILES STANFORD	6	ICP/0600	ICP/2100	
ENG6 NATIONAL WILDLAND FIRE 622 E-88		07/04	CLAY DILGARDE	3	ICP/0600	ICP/2100	
ENG6 UINTAH FIRE SSD BRUSH 41 E-72		07/04	PATRICK PERRY	2	ICP/0600	ICP/2100	
MASTICATOR O-107		07/04	LYMER NEZ	1	ICP/0600	ICP/2100	
MASTICATOR O-108		07/04	JACOB R LOUTZENHISER	1	ICP/0600	ICP/2100	
WTS3 DESERT MESA RESPONSE LLC E-64		07/03	CACHE PHILLIPS	1	ICP/0600	ICP/2100	
6. Control Operations/Work Assignments:							
<u>TASK</u> PREP COMMUNICATION SITE AREA							
<u>PURPOSE</u> PROTECT CRITICAL INFRASTRUCTURE							
<u>END STATE</u> STAND ALONE DEFENSIBLE							
7. Special Instructions:							
8. Division/Group Communication Summary							
Function	Channel	RX Frequency N/W	RX Tone/NAC	TX Frequency N/W	TX Tone/NAC	Mode	
COMMAND	SEE						
TACTICAL	COMMUNICATION						
AIR TO GROUND	PLAN						
9. Prepared By (Resource Unit Leader)		Approved By (Planning Section Chief)			Date	Time	
JENNA MOORE (T)		RICH JAROS			06/20/2025	0816	

Division/Group Assignment List (ICS 204 WF)

Controlled Unclassified Information//Basic

1. Incident Name:				3.			
FRANCE CANYON				Branch:		Division/Group:	
2. Operational Period: DAY							
Date/Time From: 06/21/2025 0600 SAT		Date/Time To: 06/21/2025 2100 SAT				M	
4. Operations Personnel							
FIELD OPS SECTION CHIEF		KORBY FRAUGHTON BRIAN BIRD (T)		DIVISION/GROUP SUPERVISOR		BODE MECHAM	
PLANNING OPS SECTION CHIEF		DEREK BARTON					
5. Resources Assigned this Period							
Strike Team / Task Force / Resource Designator		LWD	Leader	Number Persons	Drop Off PT./Time	Pick Up PT./Time	
CRW1 KLAMATH IHC C-12		06/30	KYLE OWNSBEY	23	KANAB CREEK SPIKE/0600	KANAB CREEK SPIKE/2100	
CRW1 IDAHO CITY IHC C-18		07/01	BRIAN GILBERT CARDOZA	22	KANAB CREEK SPIKE/0600	KANAB CREEK SPIKE/2100	
CR2I WEBER BASIN C-13		06/25	GREG GAMERTSFELDER	23	KANAB CREEK SPIKE/0600	KANAB CREEK SPIKE/2100	
CR2I FISHLAKE INTERAGENCY REGULARS C-14		06/26	NICK SCHENCK	20	KANAB CREEK SPIKE/0600	KANAB CREEK SPIKE/2100	
ENG3 NV-NSS 331 E-46		07/01	ANTHONY DELGADO	5	KANAB CREEK SPIKE/0600	KANAB CREEK SPIKE/2100	
ENG6 ID-CTF E661 E-42		06/30	BEAU REYER	6	KANAB CREEK SPIKE/0600	KANAB CREEK SPIKE/2100	
ENG6 ENG6 - SMITHFIELD FD E642 E-58		07/01	DUSTIN HOOTON	3	KANAB CREEK SPIKE/0600	KANAB CREEK SPIKE/2100	
DZR2 CUTTING EDGE E-40		06/30		1	KANAB CREEK SPIKE/0600	KANAB CREEK SPIKE/2100	
HEQB O-53		06/30	CHRIS PETERSEN	1	KANAB CREEK SPIKE/0600	KANAB CREEK SPIKE/2100	
WTT1 BEAVER DAM FD E-36		06/30	LARRY LYDON	2	KANAB CREEK SPIKE/0600	KANAB CREEK SPIKE/2100	
WTS3 RESILIENT MADE LANDSCAPES LLC E-65		07/03	BRYAN GAINES	2	KANAB CREEK SPIKE/0600	KANAB CREEK SPIKE/2100	
TFLD O-63		07/01	NATE HERSLEY	1	KANAB CREEK SPIKE/0600	KANAB CREEK SPIKE/2100	
REM1 WEST METRO FD O-76		07/02	DEAN KARAMIGIOS	4	KANAB CREEK SPIKE/0600	KANAB CREEK SPIKE/2100	
AMB1 CEDAR MOUNTAIN FD E-63		07/02	ERIN BYBEE	2	KANAB CREEK SPIKE/0600	KANAB CREEK SPIKE/2100	
SOF3 O-18		06/28	BRIAN BURBRIDGE	1	KANAB CREEK SPIKE/0600	KANAB CREEK SPIKE/2100	
6. Control Operations/Work Assignments:							
<p>TASK CONSTRUCT DIRECT AND INDIRECT LINE.</p> <p>PURPOSE TO MINIMIZE THE FIRE SPREAD TO VALUES AT RISK.</p> <p>END STATE KEEP FIRE CONTAINED TO THE WEST OF THE EAST FORK ROAD.</p>							
8. Division/Group Communication Summary							
Function	Channel	RX Frequency N/W	RX Tone/NAC	TX Frequency N/W	TX Tone/NAC	Mode	
COMMAND	SEE						
TACTICAL	COMMUNICATION						
AIR TO GROUND	PLAN						
9. Prepared By (Resource Unit Leader)			Approved By (Planning Section Chief)		Date		Time
JENNA MOORE (T)			RICH JAROS		06/20/2025		0816

Division/Group Assignment List (ICS 204 WF)

Controlled Unclassified Information//Basic

1. Incident Name:				3.			
FRANCE CANYON				Branch:		Division/Group:	
2. Operational Period: DAY							
Date/Time From: 06/21/2025 0600 SAT		Date/Time To: 06/21/2025 2100 SAT				R	
4. Operations Personnel							
FIELD OPS SECTION CHIEF		KORBY FRAUGHTON BRIAN BIRD (T)		DIVISION/GROUP SUPERVISOR		RANDY DICKINSON WESTON GALETKA (T)	
PLANNING OPS SECTION CHIEF		DEREK BARTON					
5. Resources Assigned this Period							
Strike Team / Task Force / Resource Designator		LWD	Leader	Number Persons	Drop Off PT./Time	Pick Up PT./Time	
CR2I COLOR COUNTRY 1 C-6		06/27	NATE WADE (T)	20	KANAB CREEK SPIKE/0600	KANAB CREEK SPIKE/2100	
CR2I DROMEDARY PEAK C-17		07/01	CALEB BLEDSOE	20	KANAB CREEK SPIKE/0600	KANAB CREEK SPIKE/2100	
ENG3 UT-DIF E322 E-12		06/25	MARVIN ARNOLD	4	KANAB CREEK SPIKE/0600	KANAB CREEK SPIKE/2100	
ENG6 UTFIF ENGINE 621 E-16		06/28	JACE CHRISTENSEN	7	KANAB CREEK SPIKE/0600	KANAB CREEK SPIKE/2100	
ENG6 NVEFKX EAST FORK FPD B-115 E-48		07/01	ZACK SCHULTZ	5	KANAB CREEK SPIKE/0600	KANAB CREEK SPIKE/2100	
ENG6 STOREY COUNTY FD 172 E-41		07/01	JOHN FUNKE	4	KANAB CREEK SPIKE/0600	KANAB CREEK SPIKE/2100	
ENG6 IDSCF CHALLIS E#621 E-47		07/01	LANCE LAMB	4	KANAB CREEK SPIKE/0600	KANAB CREEK SPIKE/2100	
REMS (DAMMERON FD) O-17		06/28	JOYCE MANSON	4	KANAB CREEK SPIKE/0600	KANAB CREEK SPIKE/2100	
EMPF O-8		06/27	LEV BABICH	1	KANAB CREEK SPIKE/0600	KANAB CREEK SPIKE/2100	
SOF2 O-68		07/02	DAVID HADE	1	KANAB CREEK SPIKE/0600	KANAB CREEK SPIKE/2100	
TFLD O-85		07/02	CODY POLLOCK	1	KANAB CREEK SPIKE/0600	KANAB CREEK SPIKE/2100	
6. Control Operations/Work Assignments:							
<u>TASK</u> CONSTRUCT DIRECT AND INDIRECT LINE. <u>PURPOSE</u> TO MINIMIZE THE FIRE SPREAD TO VALUES AT RISK. <u>END STATE</u> KEEP FIRE CONTAINED TO THE WEST OF THE EAST FORK ROAD AND INHIBIT SPREAD TO THE SOUTH.							
7. Special Instructions:							
8. Division/Group Communication Summary							
Function	Channel	RX Frequency N/W	RX Tone/NAC	TX Frequency N/W	TX Tone/NAC	Mode	
COMMAND	SEE						
TACTICAL	COMMUNICATION						
AIR TO GROUND	PLAN						
9. Prepared By (Resource Unit Leader)			Approved By (Planning Section Chief)			Date	
JENNA MOORE (T)			RICH JAROS			06/20/2025	
						Time	
						0816	

Controlled Unclassified Information//Basic

Page 1 of 1


Division/Group Assignment List (ICS 204 WF)

Controlled Unclassified Information//Basic

1. Incident Name:				3.		
FRANCE CANYON				Branch:	Division/Group: Z	
2. Operational Period: DAY						
Date/Time From: 06/21/2025 0600 SAT		Date/Time To: 06/21/2025 2100 SAT				
4. Operations Personnel						
FIELD OPS SECTION CHIEF		KORBY FRAUGHTON BRIAN BIRD (T)		DIVISION/GROUP SUPERVISOR		TOMMY BRAUN
PLANNING OPS SECTION CHIEF		DEREK BARTON				
5. Resources Assigned this Period						
Strike Team / Task Force / Resource Designator	LWD	Leader	Number Persons	Drop Off PT./Time	Pick Up PT./Time	
CRW1 ALTA IHC C-1	06/21	TYLER CARRUTH	23	ICP/0600	ICP/2100	
CRW1 SMOKEY BEAR IHC C-2	06/25	JESUS RUE	24	ICP/0600	ICP/2100	
CRW1 UNION IHC C-5	06/23	ERIC JORGENSEN	23	ICP/0600	ICP/2100	
ENG6 WEST VALLEY CITY FD E672 E-74	07/03	MORRIS DALE BARKER	4	ICP/0600	ICP/2100	
ENG6 UTWDD ENGINE 2631 E-77	07/03	MATTHEW FLANDERS	3	ICP/0600	ICP/2100	
ENG6 NVDSR 8262 E-90	07/04	DUSTIN HIGGINS	3	ICP/0600	ICP/2100	
ENG3 SAND HOLLOW FD B25 E-78	07/04	JOSH LITTLE	4	ICP/0600	ICP/2100	
ENG3 BISON RIDGE FIRE SUPPORT E-92	07/04	ANDREW MCCORKLE	3	ICP/0600	ICP/2100	
TWIN FALLS & PRICE VALLEY HELITACK		TRISTEN KULHANEK / JORDAN HALL (T)	21	ICP/0600	ICP/2100	
SOFF O-12	06/28	BRIAN FRISBY	1	ICP/0600	ICP/2100	
EMTF O-10	06/28	MICHAEL LORTA	1	ICP/0600	ICP/2100	
EMTF O-11	06/28	DYLAN VON KANEL	1	ICP/0600	ICP/2100	
REMS (RENO FD) O-33	06/30	JEFFREY CATES	1	ICP/0600	ICP/2100	
6. Control Operations/Work Assignments:						
<p>TASK UTILIZE DIRECT AND INDIRECT ATTACK FROM DP50 TO MOUTH OF FRANCE CANYON AND KEEP FIRE NORTH OF SPRING BRANCH CANYON.</p> <p>PURPOSE PROTECT BRYCE WOODLANDS SUBDIVISION FROM FIRE THREAT.</p> <p>END STATE FIRE PROGRESSION IS STOPPED FROM MOVING SOUTH.</p>						
7. Special Instructions:						
8. Division/Group Communication Summary						
Function	Channel	RX Frequency N/W	RX Tone/NAC	TX Frequency N/W	TX Tone/NAC	Mode
COMMAND	SEE					
TACTICAL	COMMUNICATION					
AIR TO GROUND	PLAN					
9. Prepared By (Resource Unit Leader)		Approved By (Planning Section Chief)		Date	Time	
JENNA MOORE (T)		RICH JAROS		06/20/2025	0816	

INCIDENT RADIO COMMUNICATIONS PLAN (ICS 205)

Controlled Unclassified Information//Basic

1. Incident Name:			2. Date/Time Prepared:			3. Operational Period: DAY				
FRANCE CANYON			Date: 06/20/2025 Time: 0816			Date/Time From: 06/21/2025 0600 SAT			Date/Time To: 06/21/2025 2100 SAT	
4. Basic Radio Channel Use:										
Zone Group	Ch #	Function	Channel Name/Trunked Radio System Talkgroup	Assignment	RX Freq	RX Tone/NAC	TX Freq	TX Tone/NAC	Mode (A,D, or M)	Remarks
	1	COMMAND	1 CMD 1		168.7750		164.9125	151.4	A	WILSON PEAK
	2	COMMAND	2 CMD 2		173.0625		163.1625	151.4	A	HATCH MTN
	3	COMMAND	3 WILSON		172.3500		164.8500	123.0	A	COLOR COUNTRY DISPATCH
	4	TACTICAL	4 TAC 4	DIV A	156.0675		156.0675		A	LOCAL TAC 4
	5	TACTICAL	5 TAC 5	DIV R	169.1750		169.1750		A	LOCAL TAC 5
	6	TACTICAL	6 TAC 6	DIV Z	169.0750		169.0750		A	LOCAL TAC 6
	7	TACTICAL	7 TAC 7	DIV M	169.1875		169.1875		A	LOCAL TAC 7
	8	TACTICAL	8 TAC 8	DIV K / STRUCTURE	156.1275		156.1275		A	LOCAL TAC 8
	9	AIR TO GROUND	9 A/G PRI		166.6125		166.6125		A	INCIDENT A/G
	10	AIR TO GROUND	10 A/G SEC		167.9500		167.9500		A	INCIDENT A/G
	11	TACTICAL	11 TAC 9	DIV C	166.7750		166.7750		A	NIFC TAC
	13	COMMAND	13 SPIKE CMD		168.2500		168.2500		A	KANAB CREEK SPIKE CMD
	14	AIR TO GROUND	14 VMED 28		155.3400		155.3400	156.7	A	LIFE FLIGHT
	15	AIR TO GROUND	15 VMED 29		155.3475		155.3475	156.7	A	LIFE FLIGHT
	16	AIR GUARD	16 AIR GUARD		168.6250		168.6250	110.9	A	EMERGENCY
5. Special Instructions:										
6. Prepared By (Communications Unit Leader)				Name: MARCUS BRINKERHOFF			Signature: 			
ICS 205				IAP Page			Date/Time: 06/20/2025 0816			



Incident Weather Forecast



FORECAST NO: 4

PREDICTION FOR SHIFT DATE: 6/21/2025

FORECAST ISSUED: 1800 6/20/2025

NAME OF FIRE: France Canyon

UNIT: UT-DIF-000223

SIGNED: *Andrew Gorelow*

Incident Meteorologist: Andrew Gorelow

Contact: (240)778-5302 andy.gorelow@noaa.gov

WEATHER DISCUSSION: ***RED FLAG WARNING FOR GUSTY SW WINDS AND LOW RH***

One more day of strong southwest winds and low RH as an area of low pressure settles over the northern Great Basin. We will once again see early morning inversions in the deeper canyons break by 0900 with increasing winds and dropping RH. Southwest winds 20-25 mph with gusts to around 40 mph are expected, with potentially higher gusts on exposed ridges and slopes. Some of the west to east aligned canyons will see more of a westerly wind during the afternoon. RH will still drop to around 10 percent in the afternoon leading to another day of critical fire weather conditions. A **Red Flag Warning** will remain in effect until 2200 this evening. As a weak dry cold front pushes south through Utah the winds are expected to shift to the northwest around 5-10 mph. This wind shift is expected to remain short-lived and winds will once again generally be southwest by Sunday afternoon. Much cooler conditions also expected Sunday before warming temperatures, but lighter winds next week.

WEATHER FORECAST FOR TODAY (SATURDAY):

WEATHER: Sunny and Very Windy. **RED FLAG WARNING FOR SW STRONG WINDS AND LOW RH.**

CHANCE OF WETTING RAIN: 0% **CHANCE OF LIGHTNING:** 0%

20 FT WINDS: Southwest 20-25 mph with gusts 40-45.

MAX TEMPERATURE (8500 FT): 68-72 degrees

MIN HUMIDITY (8500 FT): 9-14%

MIXING HEIGHT: 7,000 feet.

TRANSPORT WINDS: Southwest 45-50 mph.

SATURDAY NIGHT:

WEATHER: Clear and Windy in the evening. **RED FLAG WARNING THROUGH 2200 THIS EVENING.**

CHANCE OF WETTING RAIN: 0% **CHANCE OF LIGHTNING:** 0%

20 FT WINDS: Evening southwest winds 20-25 mph with gusts to around 35 mph, decreasing and shifting to the northwest after midnight. Winds speeds behind the front expected to be 5-10 mph.

MIN TEMPERATURE: 50-55 degrees

MAX HUMIDITY: Much improved overnight recoveries - 50-60%

SUNDAY:

WEATHER: Sunny and breezy in the afternoon.

CHANCE OF WETTING RAIN: 0% **CHANCE OF LIGHTNING:** 0%

20 FT WINDS: Southwest 7-10 mph with gusts around 20 mph.

MAX TEMPERATURE (8500 FT): 62-67 degrees

MIN HUMIDITY (8500 FT): 11-16%

MIXING HEIGHT: 10000 feet.

TRANSPORT WINDS: West 20 mph.

FIRE BEHAVIOR FORECAST

FORECAST NUMBER: 05	TYPE OF FIRE: Wildland
FIRE NAME: <u>France Canyon</u>	OPERATIONAL PERIOD: 06/21/2025 Day Shift
DATE ISSUED: 06/20/2025	TIME ISSUED: 1800
UNIT: Dixie National Forest / Powell RD	SIGNED: /s/ Kim Soper

INPUTS

FUEL ASSUMPTIONS: The major fuel types found in and around the fire area are very high load timber/ shrub fuels. The primary carrier of the fire will be heavy forest litter with a shrub (manzanita) and moderate to high jackpot fuels. Observed spread rates and flame lengths are high to extreme in most fuel types in the fire area. The large-scale fuel drying trend will continue throughout the month of June as it is the driest month for moisture for the fire area.

Fuel Receptiveness: The area ERC level is above normal for this time of year. Forecasted levels will hit the 80th percentile within the next few days and the ERC level is forecasted to continue to rise well above the 90th percentile with forecasted hot dry weather conditions by the end of the month. The probability of ignition is very high.

Dryness - Fuel moistures (Fuel samples collected around the fire area on 6/01) :10 hour – 3%,100 hour -7 ,1000 hour– 8%, Duff – 6%, Ponderosa Pine – 85%, Manzanita shrub – 81%, Bitter Brush – 95%, and Juniper – 66%

Fuel moisture will continue to decrease each day due to the hot dry weather forecast for the next ten days.

WEATHER SUMMARY (For Specifics, please see the attached Incident Weather Forecast).

DISCUSSION: One more day of Red Flag Warning with strong southwest winds and low RH.

WEATHER: Sunny and very windy

MAX TEMP: 68 to 72° **MIN RH:** 9-14%

20 FOOT WINDS: southwest 20 - 25 mph, gusts 40 - 45 mph

CHANCE OF WETTING RAIN ($\geq 0.10''$): 0%, **Chance of Precipitation:** 0%, **MIXING HEIGHT:** 7000

OUTPUT

FIRE BEHAVIOR

Fire behavior will be extremely active again today with the red flag conditions continuing. Expect very active surface spread with tree torching transiting to long range crown runs with long range spotting. The extreme fire conditions will burn throughout most of the burning period. Spots will transition quickly to very active surface burning. There will be very high heat intensity development and extremely rapid rates of spread in any uncontrolled fire areas.

General

RED FLAG WARNING FROM UNTIL 2200 TONIGHT

With the significant fire weather forecasted for today expect extreme fire behavior with rapid rates of spread, high flame lengths and long spotting distances. Under these conditions the fire will quickly move outside of the Firefighter capabilities and extreme caution should be taken to mitigate any safety concerns.

Division A: Fire behavior will continue to be extremely active today from existing source of residual heat from yesterday's activity. Expect fire activity to range from active surface burning, multiple tree torching, and long-range crown runs when the wind and/or slope come into alignment.

Division R and Z: The forecasted winds will again be an asset in securing this portion of the fire perimeter. Expect creeping smoldering in areas that have been burned out along control lines.

Division M: With control lines in place expect surface burning, creeping and smoldering conditions. If any uncontrolled spots become active you can expect to see strong surface burning, group tree torching and some short to long range crown activity.

Division C and K: The fire moved into these divisions yesterday. You can expect surface burning with rapid rates of spread, multi tree torching and possible short range crown fire associated with heavy down and dead fuels loading.

All readings are using the daily worst-case scenario.

Timber Litter

Maximum Rate of Spread: **surface spread 1500 - 2000 ft / hr – Crown runs 1 – 2 miles / hr**

Maximum surface spread flame length: **7 - 10 feet**

Maximum Spotting Distance: **0.5 Miles, 2700 to 3500 feet**

Probability of Ignition: **80 - 90%**

SAFETY

Red flag day for high winds, dry and hot weather. This is a heads-up day for extremely active fire behavior. Base all actions on current and expected fire behavior! **Always establish your LCES**

A MOMENT FOR SAFETY CAN LAST A LIFETIME.



GREAT BASIN CONSUMABLE SAW PARTS ORDER FORM

Send form to Supply at 2024.wapiti.ordering@firenet.gov



CREW/RESOURCE NAME:		RESOURCE NUMBER:	
POINT OF CONTACT:		INCIDENT NUMBER:	
CONTACT INFO (Phone & E-mail):		DATE REQUESTED:	
MAKE: STIHL HUSQVARNA OTHER _____		MODEL: 036 361 044 440 441 046 460 461 462 371 372 390 395 500i 572 OTHER _____	
BAR LENGTH: 22" 24" 25" 28" 30" 32" 36" OTHER: _____		DRIVERS: 72 84 91 105 114 OTHER: _____	
TOOTH COMPLIMENT: SEMI-SKIP FULL-SKIP FULL-COMP OTHER _____		CHAIN GUAGE: .043 .050 .058 .063 OTHER: _____	
CUTTER STYLE: CHISEL SEMI-CHISEL CHIPPER OTHER: _____		CHAIN PITCH: ¼" 3/8" .325" .404" ¾" OTHER: _____	
PARTS NEEDED			
DESCRIPTION <i>(Include model # if ordering for multiple models of saws.)</i>	MODEL	PART NUMBER	QTY
SPECIAL DELIVERY INTRUCTIONS OR COMMENTS			
<i>(i.e., FILL AT HOME UNIT, Deliver to DP ## by 1200hrs on mo/da/yr, etc.)</i>			
ICS SUPERVISOR / APPROVER PRINT & SIGN:		POSITION ON INCIDENT:	DATE:
Administrative Use: Supply Unit has filled and marked off all items that were able to be filled by Supply or locally. The remainder of items should be sent to Ordering for S# assignment. Any comments should be written above.			
SUPPLY UNIT LEADER / CACHE MANAGER PRINT & SIGN:			DATE:

GREAT BASIN CONSUMABLE CHAINSAW PARTS LIST

PART	034/341	360/MS360	MS361	MS362	038/381	044/MS440	MS441	460/MS461	MS462	MS500i	0640/650	MS660	MS880
Spark Plug (NFES# 000344)	Bosch WSR6F NGK BPMR7A Champion RCJ6Y	Bosch WSR6F NGK BPMR7A Champion RCJ6Y	Bosch WSR6F NGK BPMR7A Champion RCJ6Y	Bosch WSR6F NGK BPMR7A Champion RCJ6Y	Bosch WSR6F NGK BPMR7A Champion RCJ6Y	Bosch WSR6F NGK BPMR7A Champion RCJ6Y	Bosch WSR6F NGK BPMR7A Champion RCJ6Y	Bosch WSR6F NGK BPMR7A Champion RCJ6Y	Bosch USR7AC NGK CMR6H	Bosch USR7AC NGK CMR6H	Bosch WSR6F NGK BPMR7A Champion RCJ6Y	Bosch WSR6F NGK BPMR7A Champion RCJ6Y	Bosch WSR6F NGK BPMR7A Champion RCJ6Y
Needle Cage Bearing (NFES# 066565)	9512-933-2380	9512-933-2380	9512-933-2380	9512-933-2380	9512-933-3150	9512-933-2380	9512-933-2380	9512-933-2380	9512-933-2380	9512-003-3146	9512-933-2382	9512-933-2382	9512-933-3170
E Clip (NFES# 066517)	9460-624-0801	9460-624-0801	9460-624-0801	9460-624-0801	9460-624-1001	9460-624-0801	9460-624-0801	9460-624-0801	9460-624-0801	9460-624-0801	9460-624-0801	9460-624-0801	9460-624-1001
Retaining Washer for Rim Sprocket	0000-958-1022	0000-958-1022	0000-958-1032	0000-958-1032	0000-958-1231	0000-958-1032	0000-958-1032	0000-958-1032	0000-958-1032	0000-958-1032	0000-958-1032	0000-958-1032	0000-958-1236
Rim Sprocket Kit 3/8 - 7T	1125-007-1040	1125-007-1223	1128-007-1000	1135-007-1002	1119-007-1003	1128-007-1000	1128-007-1000	1128-007-1017	1128-007-1000	1128-007-1017	1122-007-1000	1122-007-1000	N/A
Clutch Drum	Order Sprocket Kit												
Rim Sprocket 3/8 7T (NFES# 06665)	0000-642-1231	0000-642-1023	0000-642-1223	0000-642-1223	0000-642-1223	0000-642-1223	0000-642-1223	0000-642-1223	0000-642-1223	0000-642-1223	0000-642-1223	0000-642-1223	N/A
Rim sprocket KIT 3/8 - 8T	N/A	N/A	1128-007-1001	1128-007-1001	N/A	1128-007-1001	1128-007-1001	1128-007-1001	1128-007-1001	1128-007-1001	1122-007-1001	1122-007-1001	1124-007-1025
Clutch Drum	Order Sprocket Kit												
Rim Sprocket 3/8 - 8T	N/A	0000-642-1216	0000-642-1216	0000-642-1216	0000-642-1216	0000-642-1216	0000-642-1216	0000-642-1216	0000-642-1216	0000-642-1216	0000-642-1216	0000-642-1216	0000-642-1216
Clutch	1127-160-2050	1125-160-2005	1128-160-2004	1138-160-2010	1119-160-2000	1128-160-2001	1138-160-2010	1128-160-2004	1142-160-2000	1128-160-2004	1122-160-2005	1122-160-2002	1124-160-2005
Chain Adjuster Kit / Spur Gear	1125-007-1036	1125-007-1021	1125-007-1021	1125-007-1021	1118-664-1600	1125-007-1021	1125-007-1021	1125-007-1021	1125-007-1021	1125-007-1021	1125-007-1021	1125-007-1021	1124-007-1008
					1120-664-1500								
Bump Strip	1121-648-6610	1121-648-6610	1121-648-6610	1121-648-6610	1121-648-6610	1121-648-6610	1121-648-6610	1121-648-6610	1121-648-6610	1121-648-6610	1121-648-6610	1121-648-6610	1121-648-6610
Starter Rope w/handle	1128-190-3400	1128-190-3400	1128-190-3400	1128-190-3400	1128-190-3400	1128-190-3400	1128-190-3400	1128-190-3400	1128-190-3400	1128-190-3400	1128-190-3400	1128-190-3400	1128-190-3400
Worm Gear (Oilier)	1125-640-7110	1125-640-7110	1128-640-7112	1128-640-7112	1119-642-1501	1128 640 7112	1128 640 7112	1128 640 7112	1128-640-7112	1147-640-7110	1122-640-7105	1122-640-7105	1124-640-7512
Manifold Boot	1125 141 2200	1125 141 2200	1135 141 2200	1140 140 2503	1119 140 2500	1128 141 2204	1138 140 2508	1128 141 2204	1142 141 2200	1147-141-2200	1122 141 2200	1122 141 2201	1124 141 2202
Fuel Filter / Pickup Body	0000-350-3504	0000-350-3504	0000-350-3504	0000-350-3504	0000-350-3504	0000-350-3504	0000-350-3504	0000-350-3504	0000-350-3518	0000-350-3518	0000-350-3504	0000-350-3500	0000-350-3504
Tank Vent						0000-350-5800	0000-350-5800	0000-350-5800	0000-350-5800	0000-350-5800			
Cap (for Fuel Injection Pump)	N/A	N/A	N/A	N/A	N/A	N/A	N/A	N/A	N/A	0000-121-2702	N/A	N/A	N/A
Inner Side Plate	1122-664-1000	1122-664-1000	1122-664-1000	1122-664-1000	1119-664-1000	1128-664-1001	1138-664-1000	1128-664-1001	1128-664-1001	1128-664-1000	1128-664-1001	1128-664-1001	1124-664-1001
Bar Nut / Collar Nut (NFES# 06661)	0000-955-0801	0000-955-0801	0000-955-0801	0000-955-0801	0000-955-0801	0000-955-0801	0000-955-0801	0000-955-0801	0000-955-0801	0000-995-0803	0000-955-0801	0000-955-0801	0000-955-0903
Air Filter - HD (NFES# 066756)	1125-120-1626	1125-120-1612	1135-120-1600	1140-140-4401	1119-120-1611	0000-140-4402	0000-120-1654	0000-120-1654	1142-140-4402	1144-140-4402	0000-140-4402	0000-140-4402	0000-140-4402
		1125-120-1626		1140-140-4402									
Pre Filter - OEM	N/A	N/A	N/A	N/A	1119-120-1500	0000-141-0300	0000-141-0300	0000-141-0300	N/A	N/A	0000-141-0300	0000-141-0300	0000-141-0300
MaxFlow Air Filter	Fill locally												
Filter Oil	Fill locally												
Filter Cleaner	Fill locally												
Bearing Grease - Tube													
Bar oil - Gallon (NFES# 1880)													
Bar oil - Quart (NFES# 1869)													
2 Cycle Oil - Quart (NFES# 0341)													
2 Cycle Oil: STIHL HD	All saws being ran on the fireline should be fueled with Non-Ethanol Fuel mixed with High Definition (HD) 2-cycle mix in order for the saw to run more efficiently in the extremely harsh environments that they are performing in.												
Non-Ethanol Fuel	All saws being ran on the fireline should be fueled with Non-Ethanol Fuel mixed with High Definition (HD) 2-cycle mix in order for the saw to run more efficiently in the extremely harsh environments that they are performing in.												
Felling Wedges													
6" Pocket - (NFES# 0515)													
8" Smooth - (NFES# 0884)													
8" Rifled - (NFES# 0516)													
12" - (NFES# 02725)													
Round File - 7/32" (NFES# 0345) or 13/64"													
Raker File - 8" Flat File													
Scrench - Combo Wrench (NFES# 0875)													
Chain STIHL Rapid-Super (RS) - 3/8" PITCH - .050" GUAGE													
20" - 72 DR	3623-005-0072	3623-005-0072	3623-005-0072	3623-005-0072	3623-005-0072	3623-005-0072	3623-005-0072	3623-005-0072	3623-005-0072	3623-005-0072	3623-005-0072	3623-005-0072	3623-005-0072
25" - 84 DR (NFES# 006500)	3623-005-0084	3623-005-0084	3623-005-0084	3623-005-0084	3623-005-0084	3623-005-0084	3623-005-0084	3623-005-0084	3623-005-0084	3623-005-0084	3623-005-0084	3623-005-0084	3623-005-0084
28" - 91 DR	3623-005-0091	3623-005-0091	3623-005-0091	3623-005-0091	3623-005-0091	3623-005-0091	3623-005-0091	3623-005-0091	3623-005-0091	3623-005-0091	3623-005-0091	3623-005-0091	3623-005-0091
32" - 105 DR	N/A	N/A	N/A	N/A	N/A	3623-005-0105	3623-005-0105	3623-005-0105	3623-005-0105	3623-005-0105	3623-005-0105	3623-005-0105	3623-005-0105
Chain STIHL Rapid-Super-Full Skip (RSF) - 3/8" PITCH - .050" GUAGE													
20" - 72 DR	N/A	3676-005-0072	3676-005-0072	3676-005-0072	3676-005-0072	3676-005-0072	3676-005-0072	3676-005-0072	3676-005-0072	3676-005-0072	3676-005-0072	3676-005-0072	3676-005-0072
25" - 84 DR	3676-005-0084	3676-005-0084	3676-005-0084	3676-005-0084	3676-005-0084	3676-005-0084	3676-005-0084	3676-005-0084	3676-005-0084	3676-005-0084	3676-005-0084	3676-005-0084	3676-005-0084
28" - 91 DR	3676-005-0091	3676-005-0091	3676-005-0091	3676-005-0091	3676-005-0091	3676-005-0091	3676-005-0091	3676-005-0091	3676-005-0091	3676-005-0091	3676-005-0091	3676-005-0091	3676-005-0091
32" - 105 DR	N/A	N/A	N/A	N/A	N/A	3676-005-0105	3676-005-0105	3676-005-0105	3676-005-0105	3676-005-0105	3676-005-0105	3676-005-0105	3676-005-0105
Guide Bars (STIHL ROLLOMATIC - ES) - 3/8" PITCH - .050" GUAGE													
20"	3003-000-8822	3003-000-8822	3003-000-8822	3003-000-8822	3003-000-8822	3003-000-8822	3003-000-8822	3003-000-8822	3003-000-8822	3003-000-8822	3003-000-8822	3003-000-8822	3003-000-8822
25" (NFES# 066584)	N/A	3003-000-8830	3003-000-8830	3003-000-8830	3003-000-8830	3003-000-8830	3003-000-8830	3003-000-8830	3003-000-8830	3003-000-8830	3003-000-8830	3003-000-8830	3003-000-8830
28"	N/A	N/A	N/A	N/A	N/A	3003-000-8838	3003-000-8838	3003-000-8838	3003-000-8838	3003-000-8838	3003-000-8838	3003-000-8838	3003-000-8838
32"	N/A	N/A	N/A	N/A	N/A	3003-000-8846	3003-000-8846	3003-000-8846	3003-000-8846	3003-000-8846	3003-000-8846	3003-000-8846	3003-000-8846

The items listed here are considered consumable. Replacement requests for these parts should be filled at the Incident Supply Unit or Local Cache and marked off. If the order is unable to be filled it should be sent to Ordering for S# assignment and sent to a Buying Team or purchasing support for the incident acquisition, or provided to the requesting resource for fill at the home unit.

Items highlighted in gray should be fillable at most cache locations.

REQUESTING PARTY: If the items you are ordering are not listed above, an OF-296 (Property Loss/Damage Form) *MAY* be required.
Be descriptive on your orders and fill the order form out completely!

\$ \$ \$ \$ \$ \$ \$ \$

Who wants to get paid?

Me! I do! I do!

**Please use the new and improved
email address to turn in CTRs and
shift tickets to make that happen!**

**Submit in person at ICP,
use this QR code, or email**



2025.francecanyon.finance@firenet.gov



Fire Information

Please send photos!

(Include Division, approx. location, name)

2025.francecanyon@firenet.gov

or Text them to 435-258-9909



*QR Code Dixie NF
Facebook Page*

ICP ADDRESS (for Mailing):

**France Canyon ICP
C/O YOUR NAME & Division/Staff
120 W. 200 South St./Preschool
Panguitch, UT 84759**

inciweb.wildfire.gov/utdif-france-canyon

To follow on Social Media: [#FranceCanyonFire](#)

1. Incident Name:		2. Operational Period: Date From:		Date To:
		Time From:		Time To:
3. Name:		4. ICS Position:		5. Home Agency (and Unit):
6. Resources Assigned:				
Name	ICS Position		Home Agency (and Unit)	
7. Activity Log:				
Date/Time	Notable Activities			
8. Prepared by: Name: _____ Position/Title: _____ Signature: _____				
ICS 214, Page 1		Date/Time: _____		

Medical Plan (ICS 206 WF)
Controlled Unclassified Information//Basic

1. Incident/Project Name:		2. Operational Period: DAY					
FRANCE CANYON		Date/Time From: 06/21/2025 0600 SAT		Date/Time To: 06/21/2025 2100 SAT			
3. Ambulance Services							
Name	Complete Address	Phone & EMS Frequency		Advanced Life Support (ALS) Yes No			
GARFIELD COUNTY AMBULANCE SERVICE	48 N 100 E PANGUITCH, UT	(435) 676-2662		X			
CEDAR MOUNTAIN FIRE PROTECTION DISTRICT	3620 MAMMOTH CREEK RD DUCK CREEK, UT	(435) 682-3225		X			
4. Air Ambulance Services							
Name	Phone	Type of Aircraft	Capability				
CLASSIC AIR MED (PAGE, AZ)	(800) 444-9223	ROTOR/FIXED WING	PARAMEDIC AND FLIGHT NURSE ONBOARD				
LIFE FLIGHT (ST. GEORGE, UT DIXIE REGIONAL)	(800) 321-1911	ROTOR/FIXED WING	PARAMEDIC AND FLIGHT NURSE ONBOARD				
MERCY AIR (MESQUITE, NV)	(800) 222-3456	ROTOR WING	PARAMEDIC AND FLIGHT NURSE ONBOARD				
GRAND CANYON NATIONAL PARK	(928) 635-8356	SHORT HAUL CAPABLE	MIN. EMT & HELITACK SUPPORT PERSONNEL				
5. Hospitals							
Name Complete Address	GPS Datum - WGS 84 Coordinate Standard Degrees Decimal Minutes DD° MM.MMM' N - Lat DD° MM.MMM' W - Long	Travel Time		Phone	Helipad		Level of Care Facility
		Air	Ground		Yes	No	
DIXIE REGIONAL MEDICAL 1380 E MEDICAL CENTER DR ST. GEORGE, UT 84790	Lat: 37° 5.935°	30 MIN	1.5 HR	(435) 251-1002	X		LEVEL 2 TRAUMA
	Long: 113° 33.160°						
	VHF:						
UNIVERSITY MEDICAL 1800 W CHARLESTON BLVD. LAS VEGAS, NV 89102	Lat: 36° 09.538°	1.5 HR	3-4 HR	(702) 383-2201	X		LEVEL 1 TRAUMA AND BURN CENTER
	Long: 115° 09.926°						
	VHF:						
UNIVERSITY HOSPITAL 50 N MEDICAL DR SALT LAKE CITY, UT 84132	Lat: 40° 46.340°	1.5 HR	4-5 HR	(801) 581-2291	X		LEVEL 1 TRAUMA AND BURN CENTER
	Long: 111° 50.240°						
	VHF:						
GARFIELD MEMORIAL	Lat:	15 MIN	1.5 HR	(435) 688-6300	X		LEVEL 5
	Long:						
	VHF:						
6. Area Location Capability							
8. Prepared By (Medical Unit Leader)		9. Date/Time		10. Reviewed By (Safety Officer)		11. Date/Time	
JEFF HUNT		06/20/2025 0816					

Medical Plan (ICS 206 WF)
Controlled Unclassified Information//Basic

1. Incident/Project Name:		2. Operational Period: DAY	
FRANCE CANYON		Date/Time From: 06/21/2025 0600 SAT	Date/Time To: 06/21/2025 2100 SAT
6. Area Location Capability			
Branch Division/Group			
DIVISION A	EMS Responders & Capability:	RENO REMS / EMPF KYLE / EMPF RICK / EMTF DYLAN / EMTF MICHAEL	
	Equipment Available on Scene:	BLS/ALS	
	Medical Emergency Channel:	COMMAND 1 / TAC 4	
	ETA for Ambulance to Scene:		
	Air:	15 MIN FROM LAUNCH	
	Ground:	30 MIN	
	Approved Helispot:		
	Lat:		
	Long:		
DIVISION C	EMS Responders & Capability:	UNSTAFFED	
	Equipment Available on Scene:		
	Medical Emergency Channel:		
	ETA for Ambulance to Scene:		
	Air:		
	Ground:		
	Approved Helispot:		
	Lat:		
	Long:		
DIVISION K	EMS Responders & Capability:	UNSTAFFED	
	Equipment Available on Scene:		
	Medical Emergency Channel:		
	ETA for Ambulance to Scene:		
	Air:		
	Ground:		
	Approved Helispot:		
	Lat:		
	Long:		
8. Prepared By (Medical Unit Leader)		9. Date/Time	10. Reviewed By (Safety Officer)
JEFF HUNT		06/20/2025 0816	
			11. Date/Time

Medical Plan (ICS 206 WF)
Controlled Unclassified Information//Basic

1. Incident/Project Name:		2. Operational Period: DAY	
FRANCE CANYON		Date/Time From: 06/21/2025 0600 SAT	Date/Time To: 06/21/2025 2100 SAT
6. Area Location Capability			
Branch Division/Group			
DIVISION M	EMS Responders & Capability:	WEST METRO REMS / CEDAR MOUNTAIN FD	
	Equipment Available on Scene:	ALS	
	Medical Emergency Channel:	COMMAND 1 / TAC 7	
	ETA for Ambulance to Scene:		
	Air:	10 MIN	
	Ground:	ON SCENE	
	Approved Helispot:		
	Lat:		
	Long:		
DIVISION R	EMS Responders & Capability:	DAMMERON VALLEY REMS / EMPF BABICH	
	Equipment Available on Scene:	BLS/ALS	
	Medical Emergency Channel:		
	ETA for Ambulance to Scene:		
	Air:		
	Ground:	5-15 MIN	
	Approved Helispot:		
	Lat:		
	Long:		
DIVISION Z	EMS Responders & Capability:	RENO REMS / EMPF KYLE / EMPF RICK / EMTF DYLAN / EMTF MICHAEL	
	Equipment Available on Scene:	BSL/ALS	
	Medical Emergency Channel:	COMMAND 1 / TAC 4	
	ETA for Ambulance to Scene:		
	Air:	15 MIN FROM LAUNCH	
	Ground:	30 MIN	
	Approved Helispot:		
	Lat:		
	Long:		
7. Remote Camp Location(s)			
Name & Location			
8. Prepared By (Medical Unit Leader)	9. Date/Time	10. Reviewed By (Safety Officer)	11. Date/Time
JEFF HUNT	06/20/2025 0816		

Medical Plan (ICS 206 WF)
Controlled Unclassified Information//Basic

1. Incident/Project Name:		2. Operational Period: DAY	
FRANCE CANYON		Date/Time From: 06/21/2025 0600 SAT	Date/Time To: 06/21/2025 2100 SAT
7. Remote Camp Location(s)			
Name & Location			
HELIBASE BRYCE CANYON AIRPORT	Point Of Contact:	EMPF ALFRED	
	EMS Responders & Capability	ALS	
	Equipment Available on Scene:	ALS	
	Medical Emergency Channel:		
	ETA for Ambulance To Scene:		
	Air:		
	Ground:		
	Approved Helispot:		
	Lat:		
	Long:		
BASE CAMP ICP	Point Of Contact:	MEDICAL UNIT	
	EMS Responders & Capability	BLS	
	Equipment Available on Scene:	BLS	
	Medical Emergency Channel:		
	ETA for Ambulance To Scene:		
	Air:		
	Ground:	10 MIN	
	Approved Helispot:		
	Lat:		
	Long:		
8. Prepared By (Medical Unit Leader)		9. Date/Time	10. Reviewed By (Safety Officer)
JEFF HUNT		06/20/2025 0816	
			11. Date/Time

MEDICAL PLAN (ICS 206 WF)
Controlled Unclassified Information//Basic

Medical Incident Report

FOR A NON-EMERGENCY INCIDENT, WORK THROUGH CHAIN OF COMMAND TO REPORT AND TRANSPORT INJURED PERSONNEL AS NECESSARY.

FOR A MEDICAL EMERGENCY: IDENTIFY ON SCENE INCIDENT COMMANDER BY NAME AND POSITION AND ANNOUNCE

"MEDICAL EMERGENCY" TO INITIATE RESPONSE FROM IMT COMMUNICATIONS/DISPATCH.

Ex: Sprains, strains, minor heat-related illness.

Use the following items to communicate situation to communications/dispatch.

1. CONTACT COMMUNICATIONS / DISPATCH

(Verify correct frequency prior to starting report)

Ex: "Communications: Div. Alpha. Stand-by for Emergency Traffic."

2. INCIDENT STATUS:

Provide incident summary (including number of patients) and command structure.

Ex: "Communications, I have a Red priority patient, unconscious, struck by a falling tree. Requesting air ambulance to Forest Road 1 at (Lat/Long.) This will be the Trout Meadow Medical, IC is TFLD Jones. EMT Smith is providing medical care."

Severity of Emergency / Transport Priority	<div><input type="checkbox"/> RED/PRIORITY 1 Life or limb threatening injury or illness. Evacuation need is IMMEDIATE <i>Ex: Unconscious, difficulty breathing, bleeding severely, 2° - 3° burns more than 4 palm sizes, heat stroke, disoriented.</i></div> <div><input type="checkbox"/> YELLOW/PRIORITY 2 Serious Injury or illness. Evacuation may be DELAYED if necessary. <i>Ex: Significant trauma, unable to walk, 2° - 3° burns not more than 1-3 palm sizes.</i></div> <div><input type="checkbox"/> GREEN/PRIORITY 3 Minor Injury or illness. Non-Emergency transport</div>
Nature of Injury or Illness & Mechanism of Injury	<div></div> <div style="text-align: right;"><i>Brief Summary of Injury or Illness (Ex: Unconscious, Struck by Falling Tree)</i></div>
Transport Request	<div></div> <div style="text-align: right;"><i>Air Ambulance / Short Haul/Hoist Ground Ambulance / Other</i></div>
Patient Location	<div></div> <div style="text-align: right;"><i>Descriptive Location & Lat. / Long. (WGS84)</i></div>
Incident Name	<div></div> <div style="text-align: right;"><i>Geographic Name + "Medical" (Ex: Trout Meadow Medical)</i></div>
On-Scene Incident Commander	<div></div> <div style="text-align: right;"><i>Name of on-scene IC of Incident within an Incident (Ex: TFLD Jones)</i></div>
Patient Care	<div></div> <div style="text-align: right;"><i>Name of Care Provider (Ex: EMT Smith)</i></div>

3. INITIAL PATIENT ASSESSMENT: Complete this section for each patient as applicable (start with the most severe patient)

Patient Assessment: See IRPG Page 106

Treatment:

4. TRANSPORT PLAN:

Evacuation Location (if different): (Descriptive Location (drop point, intersection, etc.) or Lat. /Long.) Patient's ETA to Evacuation Location:

Helispot / Extraction Site Size and Hazards:

5. ADDITIONAL RESOURCES / EQUIPMENT NEEDS:

Example: Paramedic/EMT, Crews, Immobilization Devices, AED, Oxygen, Trauma Bag, IV/Fluid(s), Splints, Rope rescue, Wheeled litter, HAZMAT, Extrication

6. COMMUNICATIONS: Identify State Air/Ground EMS Frequencies and Hospital Contacts as applicable

Function	Channel Name/Number	Receive (Rx)	Tone/NAC *	Transmit (Tx)	Tone/NAC *
COMMAND					
AIR-TO-GRND					
TACTICAL					

7. CONTINGENCY: Considerations: If primary options fail, what actions can be implemented in conjunction with primary evacuation method? Be thinking ahead.

8. ADDITIONAL INFORMATION: *Updates/Changes, etc.*

REMEMBER: Confirm ETA's of resources ordered. Act according to your level of training. Be Alert. Keep Calm. Think Clearly. Act Decisively.