

INCIDENT ACTION PLAN

JAKES/ MP22/

SNOWSTORM FIRES


Monday, August 4th, 2025

0600-2200


JAKES FIRE: NV-EKD-010268 PN S6WA

MP 22 FIRE: NV-EKD-010269 PN S6WH

SNOWSTORM FIRE: NV-EKD-010264 PN S6WG




Check-in, Finance, IAPs, Maps



Send CTRS to:

2025.Jakes.Finance@firenet.gov

INCIDENT OBJECTIVES (ICS 202)

1. Incident Name:		2. Operational Period: DAY	
JAKES/ MP 22		Date/Time From: 08/04/2025 0600 MON	Date/Time To: 08/04/2025 2200 MON
3. Objective(s): Firefighter and public safety are priority over all incident objectives and incident requirements. All strategies and tactics will align with the associated risk to firefighter/public safety, structure, and infrastructure. Minimize Fire impacts to sage grouse habitat, wildlife management areas, grazing allotments and areas of cultural significance. Provide for timely and effective communication with local stakeholders.			
4. Operational Period Command Emphasis: Protect identified values at risk from unwanted fire impacts. Implement aggressive direct strategies to the extent practical. Minimize fire impacts to intact sage brush communities.			
General Situational Awareness: Form an organization of professionals to develop strategies and tactics to work towards successful completion of incident objectives. Maintain heightened situational awareness on primary travel routes. Do not take actions in terrain where firefighter risk is high and risk to values is low.			
5. Site Safety Plan Required? Yes <input type="checkbox"/> No <input checked="" type="checkbox"/>			
Approved Site Safety Plan(s) Located at:			
6. Incident Action Plan (the items checked below are included in this Incident Action Plan):			
<div style="display: flex; justify-content: space-between;"> <div> <input checked="" type="checkbox"/> ICS 202 <input checked="" type="checkbox"/> ICS 203 <input checked="" type="checkbox"/> ICS 204 <input type="checkbox"/> ICS 205 <input type="checkbox"/> ICS 205A <input type="checkbox"/> ICS 206 </div> <div> <input type="checkbox"/> ICS 207 <input type="checkbox"/> ICS 208 <input type="checkbox"/> ICS 220 <input type="checkbox"/> Map/Chart <input type="checkbox"/> Weather Forecast/Tides/Currents </div> <div> Other Attachments: <input type="checkbox"/> <input type="checkbox"/> <input type="checkbox"/> <input type="checkbox"/> </div> </div>			
7. Prepared by: SIERRA SAMPSON		Position/Title: PSC3	Signature:
8. Approved by Incident Commander:		Name: CHASE MANESS	Signature: 
ICS 202		IAP Page	Date/Time: 08/03/2025 0000

Spot Forecast for Jakes...BLM
National Weather Service Elko NV
120 PM PDT Sun Aug 3 2025

.DISCUSSION...

High temperatures Monday afternoon will be around five degrees cooler than this afternoon. A warming trend is expected Tuesday and Wednesday afternoon. By Wednesday afternoon, high temperatures will be a couple of degrees above normal for this time of year. Dry weather will persist for the foreseeable future.

.MONDAY...

Sky/weather.....Mostly sunny (15-25 percent). Areas of smoke in the morning.
Max temperature.....73-76.
Min humidity.....15-20 percent.
Wind (20 ft).....West 8-10 mph.
Slope/valley.....West winds 9-11 mph.
CWR.....0 percent.
Mixing height.....Increasing to around 9100 ft AGL in the afternoon.
Transport winds.....West 15-17 mph.

.MONDAY NIGHT...

Sky/weather.....Mostly clear (15-25 percent). Areas of smoke overnight.
Min temperature.....51-54.
Max humidity.....47-52 percent.
Wind (20 ft).....Northwest 9-11 mph shifting to north and decreasing to 6-8 mph overnight.
Slope/valley.....Northwest winds 10-12 mph shifting to north and decreasing to 7-9 mph overnight.
CWR.....0 percent.
Mixing height.....Lowering to 500 ft AGL or less.
Transport winds.....North 11-13 mph.

.TUESDAY...

Sky/weather.....Sunny (0-10 percent).
Max temperature.....80-83.
Min humidity.....10-15 percent.
Wind (20 ft).....East 4-6 mph shifting to southwest and increasing to 6-8 mph in the afternoon.
Slope/valley.....East winds 5-7 mph shifting to southwest and increasing to 7-9 mph in the afternoon.
CWR.....0 percent.
Mixing height.....Increasing to around 8800 ft AGL in the afternoon.
Transport winds.....South 9-11 mph.

ORGANIZATION ASSIGNMENT LIST (ICS 203)

1. Incident Name:		2. Operational Period: DAY			
JAKES/ MP 22		Date/Time From: 08/04/2025 0600 MON		Date/Time To: 08/04/2025 2200 MON	
3. Incident Commander(s) and Command Staff:					
IC/UC	ANDY BERTELSON CHASE MANESS				
INFORMATION OFFICER	JACOB CHADWICK				
4. Agency/Organization Representative(s):					
Agency/Organization	Name				
BLM TUSCARORA FIELD OFFICE	ELIZABETH PUENTES JARED BYBEE				
BLM- READ	HANNAH ROBINSON				
5. Planning Section:					
CHIEF	SIERRA SAMPSON				
GIS SPECIALIST	JUSTIN MARTINS				
6. Logistics Section:					
CHIEF	JAMES HAMILTON				
MEDICAL UNIT	DENNIS MCLANE				
7. Operations Section:					
OPS SECTION CHIEF	MATT PETERSEN				
DIVISION/GROUP	A	MARCUS LESBO ALAN PARKIN (T)			
DIVISION/GROUP	F	SETH PURYEAR			
DIVISION/GROUP	Z	MATT CROSWAIT			
DIVISION/GROUP	SNOWSTORM B	ROB HEADLEY			
DIVISION/GROUP	SNOWSTORM Y				
7b. Air Operations Branch:					
AIR OPS BRANCH DIRECTOR					
8. Finance/Administration Section:					
CHIEF	JULIE FREDERICK				
TIME UNIT	JESSA DAVIS				
9. Prepared By:		Name:		Position/Title:	
ICS 203		IAP Page		Date/Time: 08/03/2025 0908	
				Signature:	

Controlled Unclassified Information//Basic

Division/Group Assignment List (ICS 204 WF)

Controlled Unclassified Information//Basic

1. Incident Name:				3.			
JAKES/ MP 22				Branch:		Division/Group: F	
2. Operational Period: DAY							
Date/Time From: 08/04/2025 0600 MON		Date/Time To: 08/04/2025 2200 MON					
4. Operations Personnel							
OPERATIONS CHIEF		MATT PETERSEN		DIVISION/GROUP SUPERVISOR		SETH PURYEAR	
AIR ATTACK SUPERVISOR							
5. Resources Assigned this Period							
Strike Team / Task Force / Resource Designator		LWD	Leader	Number Persons	Drop Off PT./Time	Pick Up PT./Time	
T2IA MARLETTE PEAK CREW		08/12	CHRIS CULBERTSON	15			
DZ 2 ELKO COUNTY			OWEN REED	2			
B 25 ELKO COUNTY			MICKEY NEWMAN	4			
BATTLE BORN HELITACK			AARON JORDAN	15			
LAS VEGAS HELITACK			JOHN KINDER	9			
6. Control Operations/Work Assignments:							
Secure line from slope and reinforce line/ridge.							
7. Special Instructions:							
MP 22: Toe of slope on far SW corner to ridgetop							
Division break TBD by MP 22 & Jakes Fire on ridge							
REAFs: Hannah Robinson 435-253-3706, Kylie Drunch 355-267-4360							
REAFs(t): Joy Wadsworth, Kyla Sharp							
8. Division/Group Communication Summary							
Function	Channel	RX Frequency N/W	RX Tone/NAC	TX Frequency N/W	TX Tone/NAC	Mode	
COMMAND	2	171.5375	110.9	163.5750	156.7		
AIR TO GROUND	11	168.0375		168.0375			
TACTICAL	9	171.6750	114.8	171.6750	114.8		
AIR TO GROUND	12	168.4000		168.4000			
LOGISTICS	15 VMED 28	155.3400		155.3400			
LOGISTICS	16 VMED 29	155.3475		155.3475			
9. Prepared By (Resource Unit Leader)			Approved By (Planning Section Chief)			Date	
						08/03/2025	
						Time 0908	

Division/Group Assignment List (ICS 204 WF)

Controlled Unclassified Information//Basic

1. Incident Name:				3.			
JAKES/ MP 22				Branch:		Division/Group: Z	
2. Operational Period: DAY							
Date/Time From: 08/04/2025 0600 MON		Date/Time To: 08/04/2025 2200 MON					
4. Operations Personnel							
OPERATIONS CHIEF		MATT PETERSEN		DIVISION/GROUP SUPERVISOR		MATT CROSWAIT	
AIR ATTACK SUPERVISOR							
5. Resources Assigned this Period							
Strike Team / Task Force / Resource Designator		LWD	Leader	Number Persons	Drop Off PT./Time		Pick Up PT./Time
ELY TASK FORCE			RENET SABA	14			
T2 SUNDOWNERS		08/13	PAUL HIOT	20			
T2IA SLIDE MOUNTAIN		08/15	JOSH HIGGINS	19			
T2IA SOUTHERN NEVADA HC		08/16	TRAVIS DUBOIS	21			
FSM ARC DOME			COREY HOLNES	13			
BMD- 6311			EDDISON	5			
B-25 ELKO COUNTY			MICKEY NEWMAN	4			
DZ2 ELKO COUNTY			OWEN REED	2			
DZ3 MENDO			CASEY RUSTHOVEN	2			
DZ2 BAM 6814							
6. Control Operations/Work Assignments:							
Secure lines and reinforce retardant lines.							
7. Special Instructions:							
8. Division/Group Communication Summary							
Function	Channel	RX Frequency N/W	RX Tone/NAC	TX Frequency N/W	TX Tone/NAC	Mode	
COMMAND	2	171.5375	110.9	163.5750	156.7		
AIR TO GROUND	11	168.0375		168.0375			
TACTICAL	9	171.6750	114.8	171.6750	114.8		
AIR TO GROUND	12	168.4000		168.4000			
LOGISTICS	15 VMED 28	155.3400		155.3400			
LOGISTICS	16 VMED 29	155.3475		155.3475			
9. Prepared By (Resource Unit Leader)			Approved By (Planning Section Chief)			Date	
						08/03/2025	
						Time 0908	

Division/Group Assignment List (ICS 204 WF)
Controlled Unclassified Information//Basic

1. Incident Name:				3.			
JAKES/ MP 22				Branch:		Division/Group:	
2. Operational Period: DAY							
Date/Time From: 08/04/2025 0600 MON		Date/Time To: 08/04/2025 2200 MON				Z	
4. Operations Personnel							
OPERATIONS CHIEF		MATT PETERSEN		DIVISION/GROUP SUPERVISOR		MATT CROSWAIT	
AIR ATTACK SUPERVISOR							
7. Special Instructions:							
<p>Toe of slope to Jakes Fire to ridgetop.</p> <p>DIV break TBD by DIV F/ DIV Z</p> <p>REAFs: Hannah Robinson 435-253-3706, Kylie Drunch 355-267-4360</p> <p>REAFs(t): Joy Wadsworth, Kyla Sharp</p>							
8. Division/Group Communication Summary							
Function	Channel	RX Frequency N/W	RX Tone/NAC	TX Frequency N/W	TX Tone/NAC	Mode	
COMMAND	2	171.5375	110.9	163.5750	156.7		
AIR TO GROUND	11	168.0375		168.0375			
TACTICAL	9	171.6750	114.8	171.6750	114.8		
AIR TO GROUND	12	168.4000		168.4000			
LOGISTICS	15 VMED 28	155.3400		155.3400			
LOGISTICS	16 VMED 29	155.3475		155.3475			
9. Prepared By (Resource Unit Leader)				Approved By (Planning Section Chief)		Date	
						Time	
						08/03/2025 0908	

Division/Group Assignment List (ICS 204 WF)

Controlled Unclassified Information//Basic

1. Incident Name:				3.			
JAKES/ MP 22				Branch: SNOWSTORM		Division/Group: B	
2. Operational Period: DAY							
Date/Time From: 08/04/2025 0600 MON		Date/Time To: 08/04/2025 2200 MON					
4. Operations Personnel							
OPERATIONS CHIEF		MATT PETERSEN		BRANCH DIRECTOR		SEAN BASSO PETER FROMHERZ (T)	
DIVISION/GROUP SUPERVISOR		ROB HEADLEY		AIR ATTACK SUPERVISOR			
5. Resources Assigned this Period							
Strike Team / Task Force / Resource Designator		LWD	Leader	Number Persons	Drop Off PT./Time	Pick Up PT./Time	
TFLD			TAYLOR GRIFFIN	1			
ENG3 EKD 1443		08/13	WITTE	5			
ENG3 1440		08/13	SEAN TORREZ	3			
ENG3 HTF 316		08/10	LYONS	8			
ENG6 HTF 652		08/15	GRIFFIN	5			
ENG5 CLEARWATER 53		08/16	BRIAN TERRY	3			
ENG5 ESB		08/16	TIM GARRETT	3			
WT 6913				2			
DZ EKD 1806			BRAUN				
6. Control Operations/Work Assignments:							
Continue to scout & implement direct/indirect lines where appropriate.							
7. Special Instructions:							
REAFs: Hannah Robinson 435-253-3706, Kylie Drunch 355-267-4360 REAFs(t): Joy Wadsworth, Kyla Sharp							
8. Division/Group Communication Summary							
Function	Channel	RX Frequency N/W	RX Tone/NAC	TX Frequency N/W	TX Tone/NAC	Mode	
COMMAND	2	171.5375	110.9	163.5750	156.7		
AIR TO GROUND	13	169.1500		169.1500			
TACTICAL	5	168.2500		168.2500			
AIR TO GROUND	12	168.4000		168.4000			
LOGISTICS	15 VMED 28	155.3400		155.3400			
LOGISTICS	16 VMED 29	155.3475		155.3475			
9. Prepared By (Resource Unit Leader)			Approved By (Planning Section Chief)			Date	
						08/03/2025	
						0908	

Division/Group Assignment List (ICS 204 WF)

Controlled Unclassified Information//Basic

1. Incident Name:				3.			
JAKES/ MP 22				Branch: SNOWSTORM		Division/Group: Y	
2. Operational Period: DAY							
Date/Time From: 08/04/2025 0600 MON		Date/Time To: 08/04/2025 2200 MON					
4. Operations Personnel							
OPERATIONS CHIEF		MATT PETERSEN		BRANCH DIRECTOR		SEAN BASSO PETER FROMHERZ (T)	
DIVISION/GROUP SUPERVISOR				AIR ATTACK SUPERVISOR			
5. Resources Assigned this Period							
Strike Team / Task Force / Resource Designator		LWD	Leader	Number Persons	Drop Off PT./Time	Pick Up PT./Time	
TF 2 CARLIN		08/08	MCMILLUM/ RUSSELL	21			
NV EKD 1441							
6. Control Operations/Work Assignments:							
7. Special Instructions: REAFs: Hannah Robinson 435-253-3706, Kylie Drunch 355-267-4360 REAFs(t): Joy Wadsworth, Kyla Sharp							
8. Division/Group Communication Summary							
Function	Channel	RX Frequency N/W	RX Tone/NAC	TX Frequency N/W	TX Tone/NAC	Mode	
COMMAND	2	171.5375	110.9	163.5750	156.7		
AIR TO GROUND	13	169.1500		169.1500			
TACTICAL	5	168.2500		168.2500			
AIR TO GROUND	12	168.4000		168.4000			
LOGISTICS	15 VMED 28	155.3400		155.3400			
LOGISTICS	16 VMED 29	155.3475		155.3475			
9. Prepared By (Resource Unit Leader)			Approved By (Planning Section Chief)			Date	Time

INCIDENT RADIO COMMUNICATIONS PLAN (ICS 205)
Controlled Unclassified Information//Basic

1. Incident Name:		2. Date/Time Prepared:		3. Operational Period:			
JAKES/ MP 22		Date: Time:		Date/Time From: 08/04/2025 0600		Date/Time To: 08/04/2025 2200	
				MON		MON	

4. Basic Radio Channel Use:										
Zone Group	Ch #	Function	Channel Name/Trunked Radio System Talkgroup	Assignment	RX Freq	RX Tone/NAC	TX Freq	TX Tone/NAC	Mode (A,D, or M)	Remarks
	2	COMMAND	MIDAS	COMMAND	171.5375	110.9	163.5750	156.7		
	5	TACTICAL	TAC 1	SNOWSTORM	168.2500		168.2500			
	6	TACTICAL	TAC 2	UNASSIGNED	166.7750		166.7750			
	7	TACTICAL	RED 1	DIV Z	159.3450	192.8	159.3450	192.8		
	8	TACTICAL	RED 2	DIV A	158.8650	192.8	158.8650	192.8		
	9	TACTICAL	SOA	DIV F	171.6750	114.8	171.6750	114.8		
	11	AIR TO GROUND	A/G 49	PRIMARY A/G	168.0375		168.0375			
	12	AIR TO GROUND	A/G 2	ROTORWING	168.4000		168.4000			
	13	AIR TO GROUND	SNOW A/G	SNOWSTORM A/G	169.1500		169.1500			
	15	LOGISTICS	VMED 28		155.3400		155.3400			
	16	LOGISTICS	VMED 29		155.3475		155.3475			

5. Special Instructions:

6. Prepared By		Name:		Signature:	
(Communications Unit Leader)		Chase Mancoske		[Signature]	
ICS 205		IAP Page		Date/Time:	

Resource Advisor	Incident Name Jakes/MP22/Snowstorm		Date/Time Prepared 08/03/2025 1600	Prepared by Kyla Sharp
	Operational Period 08/04/2025 (Monday) 0600-2200			
Staffing	Name	Assignment/Division	Contact	
	Hannah Robinson, Kylie Donch	All	Radio & cell: 435-253-3706, 325-267-4360	
	Kyla Sharp, Joy Wadsworth	All	Radio & cell: 775-400-3426, 775-962-2022	
RESOURCE OBJECTIVES & OPERATIONAL EMPHASIS				
HERITAGE/CULTURAL RESOURCES <ul style="list-style-type: none">Protect cultural resources. WATER QUALITY <ul style="list-style-type: none">Avoid negatively impacting natural waters, 300 Foot buffer of all retardant application around all seeps, streams and springs. WILDLIFE HABITAT <ul style="list-style-type: none">Limit losses to sage-grouse habitat. .Limit loss to all Elk, Bighorn Sheep and Mule Deer Habitat. MINING & AML <ul style="list-style-type: none">Be aware of all Mining and AML features, if any found please notify REAFs. LIVESTOCK GRAZING & INFRASTRUCTURE <ul style="list-style-type: none">Coordinate with local ranchers to limit impacts to livestock grazing operations.Identify damage to livestock grazing and other infrastructure.				
RESOURCE PROTECTION STANDARDS				
Heritage & Cultural – Standards			Division/Area	
✓ All cultural resources and human remains are protected. Please leave them in place – no collecting. Please coordinate with the REAFs if cultural resources are found.			All	
Water Quality – Standards			Division/Area	
✓ T&E SPECIES: NO DOZER WORK OR RETARDANT NEAR THE LAHONTAN CUTTHROAT TROUT (LCT) OCCUPIED STREAMS.			All	
✓ LINE CONSTRUCTION: No dozer blade use in springs, meadows and riparian areas – please lift blade and walk across. If exemptions are needed for line construction, work with the REAFs. Known riparian areas are found within and near the boundaries of both the Jake's and Snowstorm fires.			All	
✓ RETARDANT, FOAM, and FUEL: Keep retardant and foam 300 feet from springs and riparian areas. Use containment dikes and absorbents at portable pumps, fuel storage and fuel transfer sites; properly store and dispose of all contaminated containment materials, absorbents and rags from the fire; report all spills to the land manager.			All	
✓ WATER SOURCES: Map all draft sites in FieldMaps.			All	
Wildlife Habitat – Standards			Division/Area	
✓ SAGE-GROUSE HABITAT: Work with Operations and the Division Supervisors to identify and protect unburned islands where safety allows. Conduct mop-up where the black adjoins unburned islands, dog legs, or other habitat features. Large intact unburned islands containing sagebrush vegetation are the top priority.			All	
✓ SAGE-GROUSE LEKS: Multiple active Leks within the vicinity of Snowstorm and Jakes fires.			All	
Livestock Grazing & Range Improvements – Standards			Division/Area	
✓ LIVESTOCK: Coordinate proactively with REAFs regarding any live, injured or deceased cattle within the Jakes, MP22 and Snowstorm fires.			All	
✓ FENCES: GPS or record the coordinates of locations where fences have been cut or damaged by the fire.			All	
✓ INFRASTRUCTURE: GPS or record the coordinates of locations where culverts, wells, corrals, power poles, livestock troughs etc. have been damaged by the fire.			All	

ACTIVITY LOG (ICS 214)

[illegible]

MEDICAL PLAN	1. INCIDENT NAME: JAKES FIRE	2. DATE PREPARED: 8/3/2025	3. TIME PREPARED: 1000	4. OPERATIONAL PERIOD 8/4/2025 0600-2100						
INCIDENT MEDICAL AID STATIONS										
MEDICAL AID STATIONS		LOCATION		PARAMEDIC						
				YES NO						
ICP		Dennis McLane (MEDL) (702) 461-6977		X						
TRANSPORTATION										
A. Ambulance Services										
NAME		LOCATION		PHONE PARAMEDIC						
				YES NO						
Elko County Ambulance		Varies		Command Midas X						
Humboldt General Hospital		Winnemucca		Command Midas X						
B. Air Ambulance Services										
Reach Air Ambulance		Elko		Command Midas 800-338-4045 X						
LZ for Air Ambulance will be Midas Fire Station Lat: N 41° 12' 22" Long: W -116° 46' 45"										
A/G with Air Ambulance										
Channel 14 VMed28	RX 155.3400	TX 155.3400 TX CTCSS 156.7								
Channel 15 VMed29	RX 155.3475	TX 155.3475 TX CTCSS 156.7								
INCIDENT RESOURCES										
NAME		LOCATION		PARAMEDICS						
ON-SCENE CREWS		ALL DIVISIONS		X						
HOSPITALS										
NAME		TRAVEL TIME		PHONE	HELIPAD	TRAUMA CENTER		BURN CENTER		
		AIR GND				Y N		Y N		
Northeast Nevada Regional Hospital 2001 Errecart Blvd. Elko, NV		Lat: N 40° 49' 24"		60 min	3 hours	775-748-2091	X		X	X
		Long: W -115° 43' 50"								
Battle Mountain General Hospital 535S. Humbolt St Battle Mountain, NV		Lat: N 40° 38' 23"		30 min	60 min	775-635-6040	X		X	X
		Long: W -116° 56' 26"								
Humboldt General Hospital 118 East Haskell St. Winnemucca, NV		Lat: N 40° 58' 17"		30 min	60 min	775-623-4871	X		X	X
		Long: W -117° 43' 38"								
Saint Alphonsus 1055 N Curtis Rd Boise, ID		Lat: N 43° 36' 48"		2 hours	5 hours	208-367-2121	X		X	X
		Long: W -116° 15' 20"								
9. PREPARED BY Dennis McLane / MEDL		10. REVIEWED BY Andy Bertelson IC								

ALL IWI's ON COMMAND MIDAS DIRECT TO
ELKO DISPATCH

MEDICAL PLAN (ICS 206 WF)

Controlled Unclassified Information//Basic

Medical Incident Report

FOR A NON-EMERGENCY INCIDENT, WORK THROUGH CHAIN OF COMMAND TO REPORT AND TRANSPORT INJURED PERSONNEL AS NECESSARY.

FOR A MEDICAL EMERGENCY: IDENTIFY ON SCENE INCIDENT COMMANDER BY NAME AND POSITION AND ANNOUNCE "MEDICAL EMERGENCY" TO INITIATE RESPONSE FROM IMT COMMUNICATIONS/DISPATCH.

Use the following items to communicate situation to communications/dispatch.

1. CONTACT COMMUNICATIONS / DISPATCH (Verify correct frequency prior to starting report)

Ex: "Communications, Div. Alpha. Stand-by for Emergency Traffic."

2. INCIDENT STATUS: Provide incident summary (including number of patients) and command structure.

Ex: "Communications, I have a Red priority patient, unconscious, struck by a falling tree. Requesting air ambulance to Forest Road 1 at (Lat./Long.) This will be the Trout Meadow Medical, IC is TFLD Jones. EMT Smith is providing medical care."

Severity of Emergency / Transport Priority	<input type="checkbox"/> RED / PRIORITY 1 Life or limb threatening injury or illness. Evacuation need is IMMEDIATE Ex: Unconscious, difficulty breathing, bleeding severely, 2° - 3° burns more than 4 palm sizes, heat stroke, disoriented. <input type="checkbox"/> YELLOW / PRIORITY 2 Serious Injury or illness. Evacuation may be DELAYED if necessary Ex: Significant trauma, unable to walk, 2° - 3° burns not more than 1-3 palm sizes. <input type="checkbox"/> GREEN / PRIORITY 3 Minor Injury or illness. Non -Emergency transport Ex: Sprains, strains, minor heat-related illness.
Nature of Injury or Illness & Mechanism of Injury	Brief Summary of Injury or Illness (Ex: Unconscious, Struck by Falling Tree)
Transport Request	Air Ambulance / Short Haul/Hoist Ground Ambulance / Other
Patient Location	Descriptive Location & Lat. / Long. (WGS84)
Incident Name	Geographic Name + "Medical" (Ex: Trout Meadow Medical)
On-Scene Incident Commander	Name of on-scene IC of Incident within an Incident (Ex: TFLD Jones)
Patient Care	Name of Care Provider (Ex: EMT Smith)

3. INITIAL PATIENT ASSESSMENT: Complete this section for each patient as applicable (start with the most severe patient)

Patient Assessment: See IRPG page 106

Treatment:

4. TRANSPORT PLAN:

Evacuation Location (if different): (Descriptive Location (drop point, intersection, etc.) or Lat. / Long.) Patient's ETA to Evacuation Location:

Helispot / Extraction Site Size and Hazards:

5. ADDITIONAL RESOURCE S / EQUIPMENT NEEDS:

Example: Paramedic/EMT, Crews, Immobilization Devices, AED, Oxygen, Trauma Bag, IV/Fluid(s), Splints, Rope rescue, Wheeled litter, HAZMAT, Extrication

6. COMMUNICATIONS: Identify State Air/Ground EMS Frequencies and Hospital Contacts as applicable

Function	Channel Name/Number	Receive (RX)	Tone/NAC *	Transmit (TX)	Tone/NAC *
COMMAND					
AIR-TO-GRND					
TACTICAL					

7. CONTINGENCY: Considerations: If primary options fail, what actions can be implemented in conjunction with primary evacuation method? Be thinking ahead.

8. ADDITIONAL INFORMATION: Updates/Changes, etc.

REMEMBER: Confirm ETA's of resources ordered. Act according to your level of training. Be Alert. Keep Calm. Think Clearly. Act Decisively.