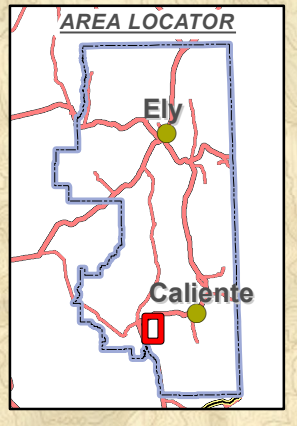
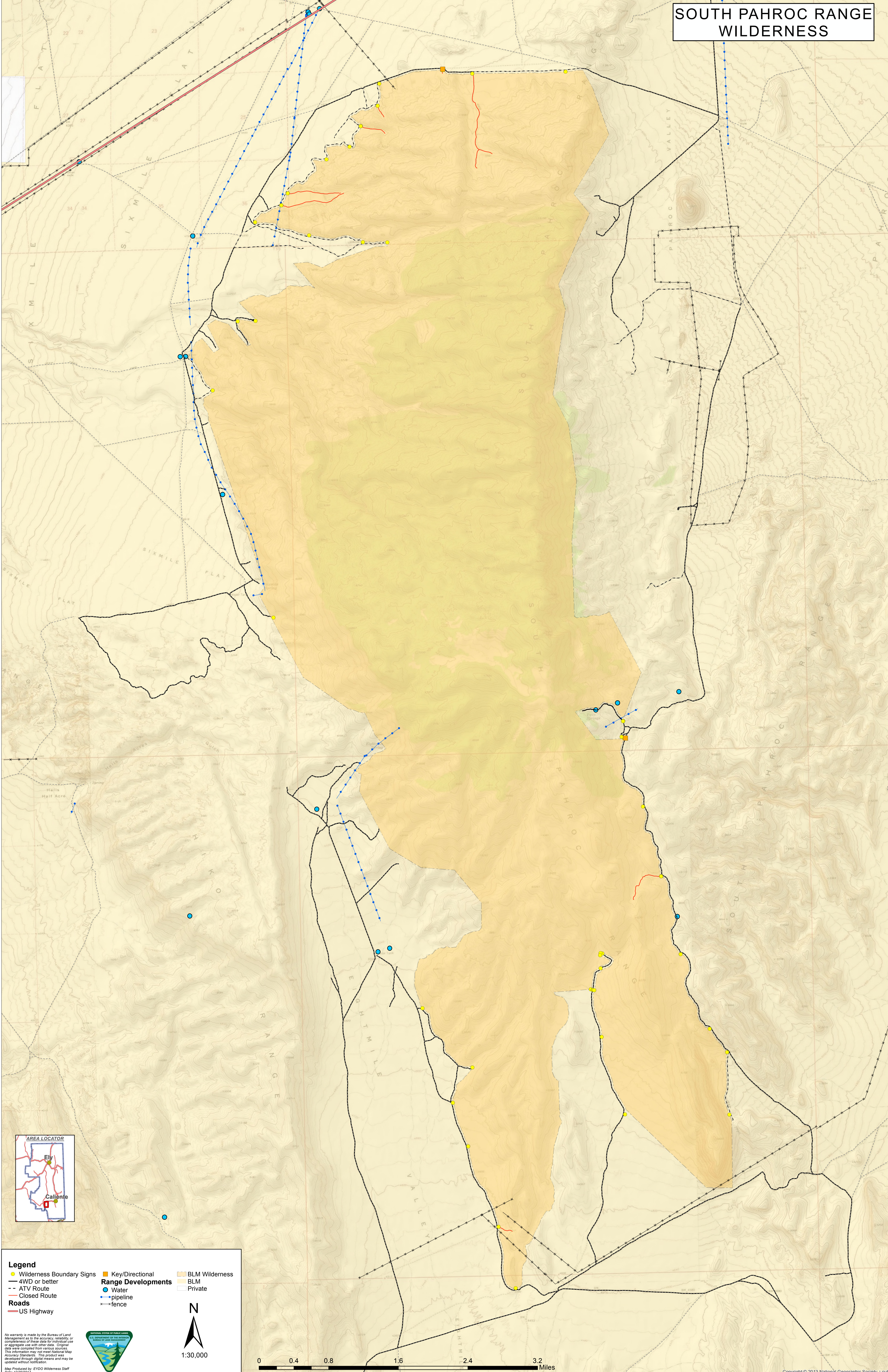


SOUTH PAHROC RANGE WILDERNESS




Legend

● Wilderness Boundary Signs	■ Key/Directional Range Developments	■ BLM Wilderness
— 4WD or better	● Water	■ BLM
- - - ATV Route	— pipeline	■ Private
— Closed Route	— fence	
Roads		
— US Highway		

No warranty is made by the Bureau of Land Management as to the accuracy, reliability, or completeness of these data for individual use or aggregate use with other data. Original data were compiled from various sources. This information may not meet National Map Accuracy Standards. This product was developed through digital means and may be updated without notification.

Map Produced by: EYDO Wilderness Staff
Date: 12/30/2014



1:30,000

