








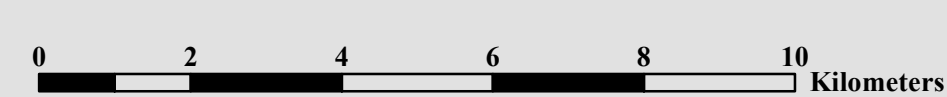
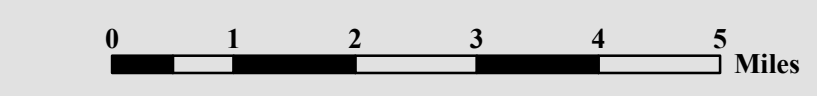


**CRITICAL SAGE-GROUSE LAYERS**  
**Jarbidge Mts. 1:100,000 Topographic Quadrangle**

**LEGEND**

-  Interstate Hwy
-  US Route
-  State Route
-  FIAT Suppression Priority 1
-  FIAT Suppression Priority 2
-  FIAT Suppression Priority 3
-  Sagebrush Focal Area (SFA)
-  Greater Sage-Grouse Priority Habitat (PPH)
-  Greater Sage-Grouse General Habitat (PGH)



Data Published In:  
 North American Datum 1983 (NAD83)  
 UTM Coordinates, Zone 11, Meters

Map Produced By:  
 Lucinda Langston, Archaeologist  
 Division of Operations, June 2015



UNITED STATES  
 DEPARTMENT OF THE INTERIOR  
 BUREAU OF LAND MANAGEMENT  
 ELKO DISTRICT OFFICE



NO WARRANTY IS MADE BY THE BUREAU OF LAND MANAGEMENT AS TO THE ACCURACY, RELIABILITY, OR COMPLETENESS OF THESE DATA FOR INDIVIDUAL USE OR AGGREGATE USE WITH OTHER DATA.