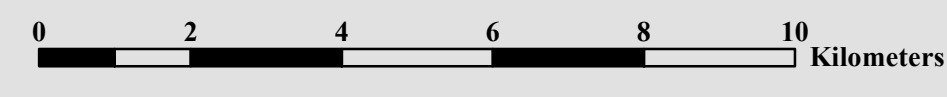
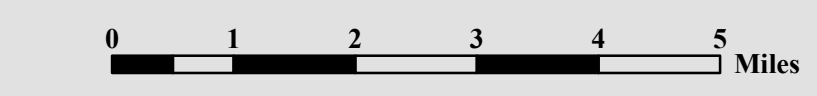


CRITICAL SAGE-GROUSE LAYERS

Wendover 1:100,000 Topographic Quadrangle


LEGEND

- Interstate Hwy
- US Route
- State Route
- FIAT Suppression Priority 1
- FIAT Suppression Priority 2
- FIAT Suppression Priority 3
- Sagebrush Focal Area (SFA)
- Greater Sage-Grouse Priority Habitat (PPH)
- Greater Sage-Grouse General Habitat (PGH)



Data Published In:
North American Datum 1983 (NAD83)
UTM Coordinates, Zone 11, Meters

Map Produced By:
Lucinda Langston, Archaeologist
Division of Operations, June 2015



UNITED STATES
DEPARTMENT OF THE INTERIOR
BUREAU OF LAND MANAGEMENT
ELKO DISTRICT OFFICE

"NO WARRANTY IS MADE BY THE BUREAU OF LAND MANAGEMENT AS TO THE ACCURACY, RELIABILITY, OR COMPLETENESS OF THESE DATA FOR INDIVIDUAL USE OR AGGREGATE USE WITH OTHER DATA."