










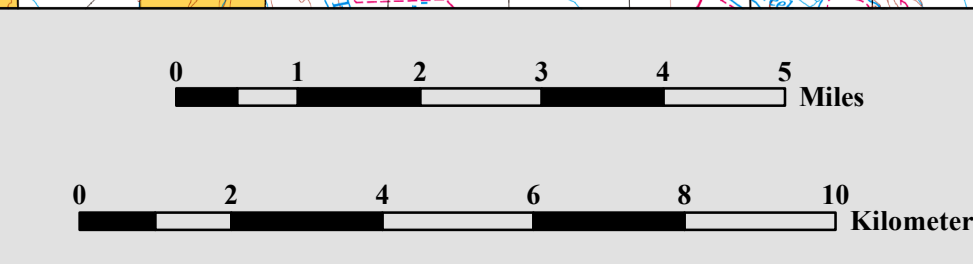


**ESR (5 YEARS) & FUELS TREATMENTS**  
**Double Mtn. 1:100,000 Topographic Quadrangle**

**LEGEND**

|  |  |   |   |   |   |   |         |
|--|--|---|---|---|---|---|---------|
|  | Fire Perimeters 2014-Present               | <u>Land Status</u>  |  | BR  |  | Park  |         |
|  | ESR Treatments 2014-Present                |  | BIA   |  | USFS  |  | Private |
|  | Fire Behavior Influencing Fuels Treatments |  | BLM   |  | NV State Park   |  | Water   |



Data Published In:  
North American Datum 1983 (NAD83)  
UTM Coordinates, Zone 11, Meters

Map Produced By:  
Lucinda Dockstad, Archaeologist  
May 2019



UNITED STATES  
DEPARTMENT OF THE INTERIOR  
BUREAU OF LAND MANAGEMENT  
ELKO DISTRICT OFFICE



"NO WARRANTY IS MADE BY THE BUREAU OF LAND MANAGEMENT AS TO THE ACCURACY, RELIABILITY, OR COMPLETENESS OF THESE DATA FOR INDIVIDUAL USE OR AGGREGATE USE WITH OTHER DATA."