













ESR (5 YEARS) & FUELS TREATMENTS

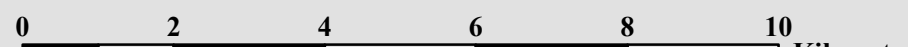
Jackpot 1:100,000 Topographic Quadrangle

LEGEND

	Fire Perimeters 2014-Present	Land Status		BR		Park	
	ESR Treatments 2014-Present		BIA		USFS		Private
	Fire Behavior Influencing Fuels Treatments		BLM		NV State Park		Water




0 1 2 3 4 5 Miles



0 2 4 6 8 10 Kilometers

Data Published In:
North American Datum 1983 (NAD83)
UTM Coordinates, Zone 11, Meters

Map Produced By:
Lucinda Dockstad, Archaeologist
May 2019



UNITED STATES
DEPARTMENT OF THE INTERIOR
BUREAU OF LAND MANAGEMENT
ELKO DISTRICT OFFICE

"NO WARRANTY IS MADE BY THE BUREAU OF LAND MANAGEMENT
AS TO THE ACCURACY, RELIABILITY, OR COMPLETENESS OF THESE
DATA FOR INDIVIDUAL USE OR AGGREGATE USE WITH OTHER DATA."