


# La Sal (C4)


January 10, 2023



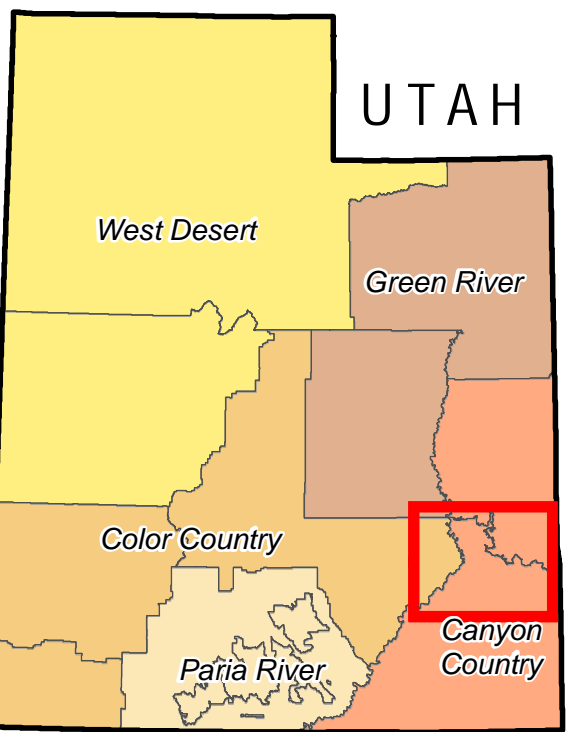
U.S. DEPARTMENT OF THE INTERIOR  
BUREAU OF LAND MANAGEMENT  
COLOR COUNTY DISTRICT

1:110,000

1 inch = 2 miles



## EXTENT



## INDEX

- A1. Fish Spring
- A2. Little Sahara
- A3. Mt. Pleasant
- B1. Wah Wah North
- B2. Wah Wah South
- B3. Emery
- C1. Wah Wah South
- C2. Beaver
- C3. Loa
- C4. La Sal
- D1. Cedar City
- D2. Kanab
- D3. Smoky Mountain

A	Fish Springs	Little Sahara	Mt. Pleasant
B	Wah Wah North	Fillmore	Emery
C	Wah Wah South	Beaver	Loa
D	Cedar City	Kanab	Smoky Mtn.
	1	2	3

## LEGEND

- Community at Risk
- Mile Marker
- Interagency Fire Facility
- Repeater
- Remote Area Weather Station (RAWS)
- Response Area
- Aerial Fire Retardant Avoidance
- Airport Runway
- Transmission Line
- Electrical Line
- Pipeline
- Roads
  - Interstate
  - Highway
  - Major Road
  - Minor Road
  - Railroad
- County Boundary
- Area of Critical Environmental Concern (ACEC)
- National Monument
- Wilderness Study Area (WSA)
- Land Status
  - BLM Wilderness Area
  - Bureau of Land Management (BLM)
  - National Park Service (NPS)
  - Other Federal
  - Private
  - State
  - State Parks and Recreation
  - State Wildlife Reserve/Mgmt. Area
  - US Forest Service (USFS)
  - USFS Wilderness Area

No warranty is made by the Bureau of Land Management as to the accuracy, reliability, or completeness of these data for individual use or aggregate use with other data.