












-  Field Office Boundary
-  National Conservation Area
-  National Monument
-  Wilderness Study Areas
-  Wilderness Area
-  Minor
-  Mile Marker

Price Field Office Page B1



-  Tower/ Obstruction
-  Transmission Line
-  Repeater Sites
-  Weather Station (RAWS)



No warranty is made by the Bureau of Land Management for use of any of this data for purposes not intended by BLM. This map was created through digital means and may be updated without notice.